113th Congress of the United States

WISCONSIN

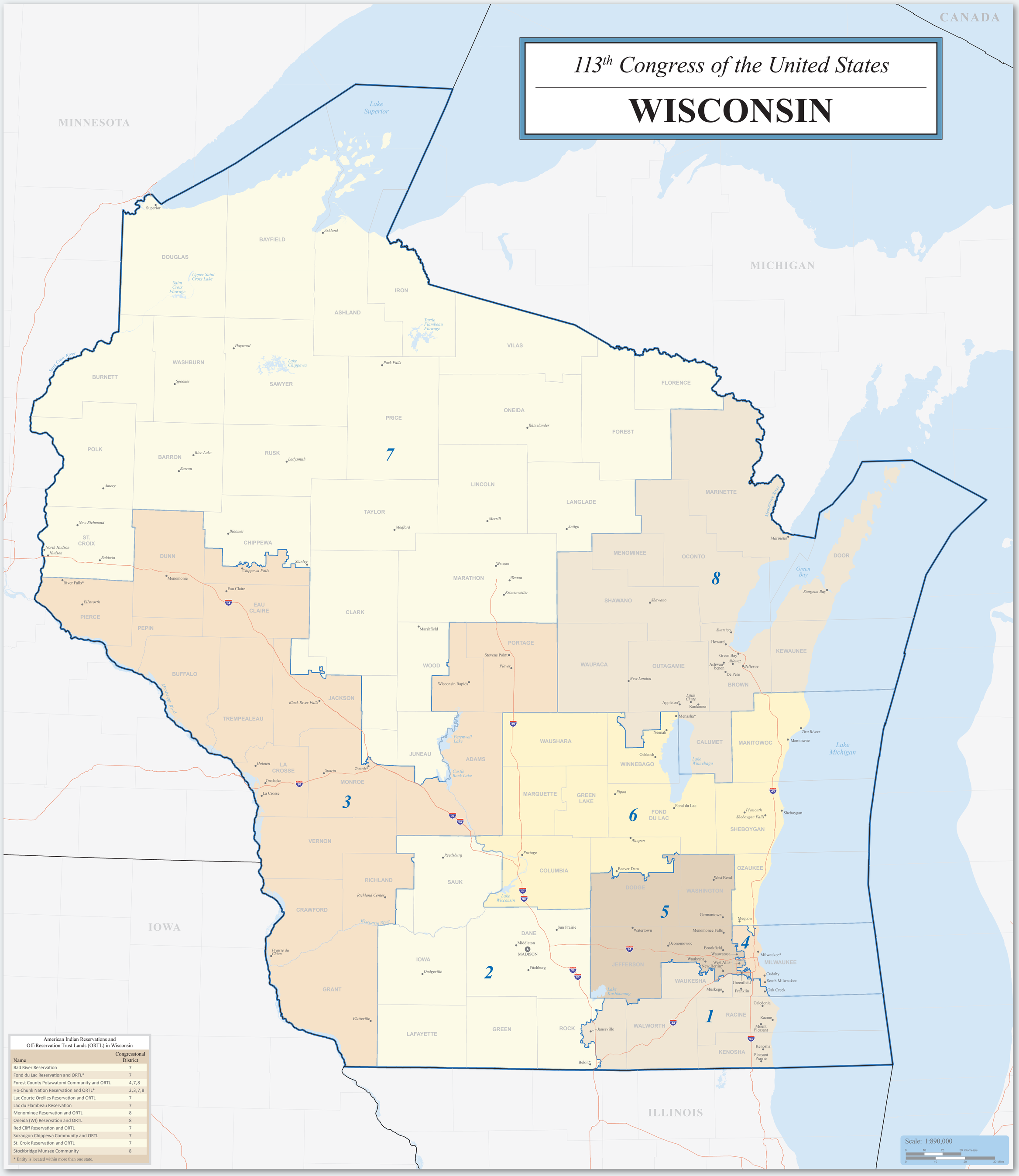

American Indian Reservations and Off-Reservation Trust Lands (ORTL) in Wisconsin

Name	Congressional District
Bad River Reservation	7
Fond du Lac Reservation and ORTL*	7
Forest County Potawatomi Community and ORTL	4,7,8
Ho-Chunk Nation Reservation and ORTL*	2,3,7,8
Lac Courte Oreilles Reservation and ORTL	7
Lac du Flambeau Reservation	7
Menominee Reservation and ORTL	8
Oneida (WI) Reservation and ORTL	8
Red Cliff Reservation and ORTL	7
Sokaogon Chippewa Community and ORTL	7
St. Croix Reservation and ORTL	7
Stockbridge Munsee Community	8

* Entity is located within more than one state.

Map Legend

- 2 — Congressional District Boundary
- Congressional District Area
- KANSAS — State or Statistically Equivalent Entity
- ERIE — County or Statistically Equivalent Entity
- OLYMPIA — State Capital
- Collinsville — Incorporated Place with 15,000 or More People†
- Turley — Other Selected Incorporated Place†
- Lake Champlain — Water Body
- 44 — Interstate Highway

†Labels for places located within more than one Congressional District include a '*'.

Congressional districts are those in effect for the 113th Congress of the United States (January 2013-2015); all other legal boundaries and names are as of January 1, 2010. The boundaries shown on this map are for Census Bureau statistical data collection and tabulation purposes only; their depiction and designation for statistical purposes does not constitute a determination of jurisdictional authority or rights of ownership or entitlement.

Source: U.S. Census Bureau's MAF/TIGER database (TAB10)
Projection: State-based Alber's Equal Area

For general information, contact the Congressional Affairs Office at (301) 763-6100. For more information regarding congressional district plans as a result of the 2010 Census, redistricting, and voting rights data, contact the Census Redistricting Data Office at (301) 763-4039 or www.census.gov/rdo. For information regarding other U.S. Census Bureau products, visit www.census.gov.

Number of Congressional Districts by State

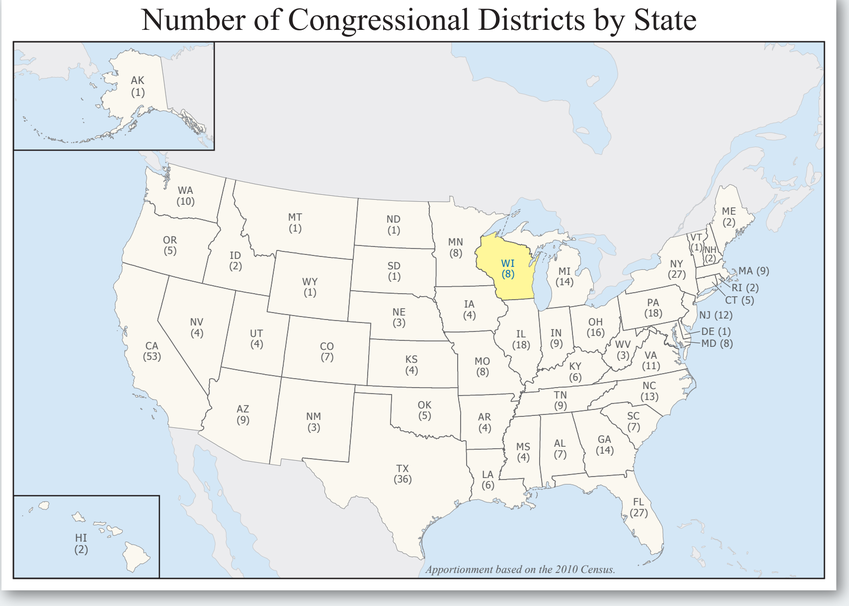

United States Census Bureau

Wisconsin Profile

Population

Total Population:	5,686,986
Age - Under 5:	*358,443*
Age - 5 to 17:	*981,049*
Age - 18 to 24:	*549,256*
Age - 25 to 39:	*1,067,022*
Age - 40 to 54:	*1,254,091*
Age - 55 to 64:	*699,811*
Age - 65+:	*777,314*
Percent Male:	49.6%
Percent Female:	50.4%
Persons per Square Mile:	105.0

Housing

Total Housing Units:	2,624,358
Percent Occupied:	86.9%
Percent Owner-Occupied:	*68.1%*
Percent Renter-Occupied:	*31.9%*
Percent Vacant:	13.1%

Land

Total Land Area (square miles):	54,157.80
Percent Land Area - Urban:	3.5%
Percent Land Area - Rural:	96.5%

Geographic Entity Tallies

American Indian Reservations/ Off-Reservation Trust Lands:	12
Congressional Districts:	8
State Legislative Districts - Upper House:	33
State Legislative Districts - Lower House:	99
Counties/Statistically Equivalent Entities:	72
Minor Civil Divisions (Governmental):	1,257
Incorporated Places:	594
Census Designated Places:	179
ZIP Code Tabulation Areas:	774
Census Tracts:	1,393

Population: 1970 to 2010

2010	5,686,986
2000	5,363,675
1990	4,891,769
1980	4,705,767
1970	4,417,731

U.S. density of 88.4 people per square mile includes Puerto Rico.

Source: 2010 Census
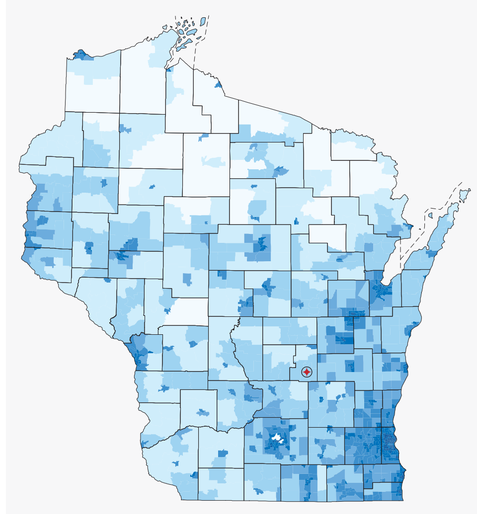
Population Density: 2010