114th Congress of the United States

Alabama - Congressional District 4

Representative Robert B. Aderholt

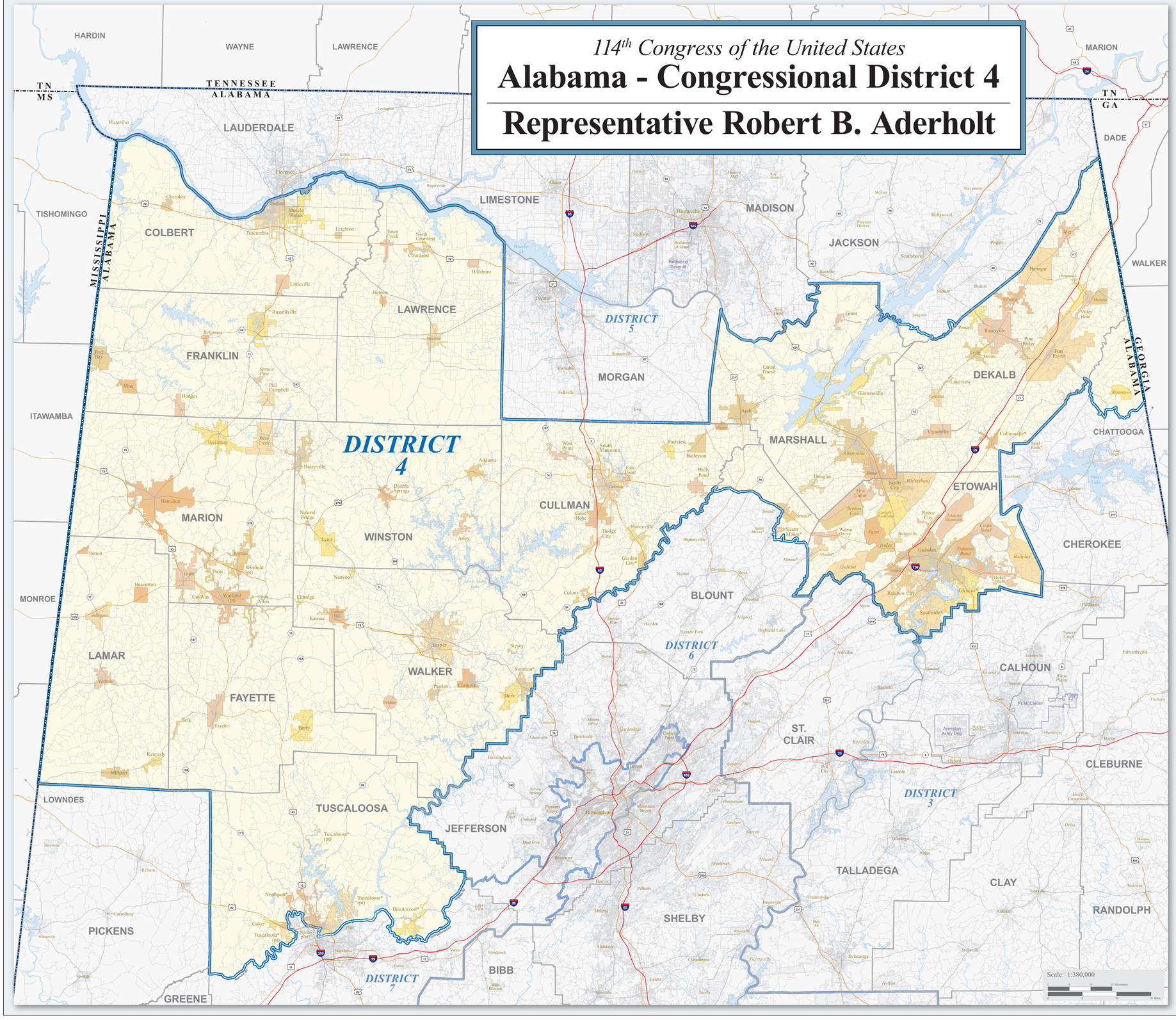

Location of Alabama's 4th Congressional District - 7 Districts Total

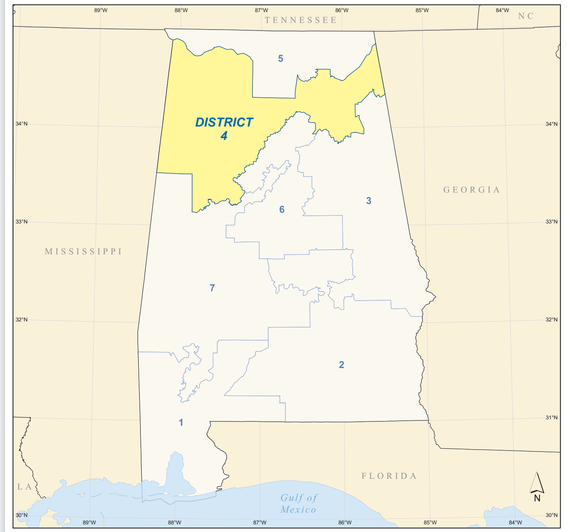

Congressional District 4 Profile

Population

Total Population:	682,819
Age - Under 5:	*42,793*
Age - 5 to 17:	*117,925*
Age - 18 to 24:	*57,402*
Age - 25 to 39:	*124,775*
Age - 40 to 54:	*144,287*
Age - 55 to 64:	*88,861*
Age - 65+:	*106,776*
Percent Male:	49.0%
Percent Female:	51.0%
Persons per Square Mile:	76.8

Housing

Total Housing Units:	311,875
Percent Occupied:	87.0%
Percent Owner-Occupied:	*74.0%*
Percent Renter-Occupied:	*26.0%*
Percent Vacant:	13.0%

Land

Total Land Area (square miles):	8,888.77
Percent Land Area - Urban:	2.7%
Percent Land Area - Rural:	97.3%

Geographic Entity Tallies

American Indian Reservations/ Off-Reservation Trust Lands:	**0** (0)
Counties:	**16** (4)
Incorporated Places:	**103** (12)
Census Designated Places (CDPs):	**17** (0)
ZIP Code Tabulation Areas:	**136** (52)
Census Tracts:	**178** (20)

Total *(in bold) includes partial entities (in parentheses).*

Source: 2010 Census

Change in Number of People by Census Tract: 2000 to 2010

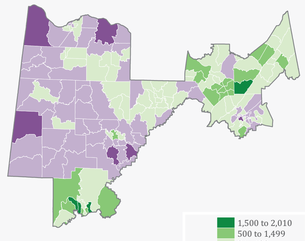

Increase: 1,500 to 2,010; 500 to 1,499; 0 to 499

Decrease: 1 to 499; 500 to 671

water tract

Note: Only the portions of the 2010 census tracts within the congressional district are shown for tracts that extend beyond the boundary of the district.

Source: Census 2000 and 2010 Census Redistricting Data Summary File; 2010 Census boundaries

Map Legend

- DISTRICT 4 — Alabama Congressional District 4
- DISTRICT 2 — Other Alabama Congressional District
- Poarch Creek — American Indian Reservation / Off-Reservation Trust Land (Federal)†
- Pamunkey — American Indian Reservation (State)†
- KANSAS / OKLAHOMA — State or Statistically Equivalent Entity
- ERIE — County or Statistically Equivalent Entity
- Collinsville — Incorporated Place (Inside of Congressional District 4)†
- Turley — Census Designated Place (CDP) (Inside of Congressional District 4)†
- Chelsea — Incorporated Place (Outside of Congressional District 4)†
- Justice — Census Designated Place (Outside of Congressional District 4)†
- Fort Belvoir — Military Installation
- Bristol Hbr — Water Body
- 65 — Interstate
- 78 — U.S. Highway
- 32 — State Highway or State Recognized Road
- Walton St — Other Road or Ferry

†Labels for entities located both inside and outside of Congressional District 4 include a '*'.

Congressional districts are those in effect for the 114th Congress of the United States (January 2015-2017); all other legal boundaries and names are as of January 1, 2010. The boundaries shown on this map are for Census Bureau statistical data collection and tabulation purposes only; their depiction and designation for statistical purposes does not constitute a determination of jurisdictional authority or rights of ownership or entitlement.

Source: U.S. Census Bureau's MAF/TIGER database (TAB10)
Projection: State-based Albers Equal Area

For general information, contact the Congressional Affairs Office at (301) 763-6100. For more information regarding congressional district plans as a result of the 2010 Census, redistricting, and voting rights data, contact the Census Redistricting Data Office at (301) 763-4039 or www.census.gov/rdo. For information regarding other U.S. Census Bureau products, visit www.census.gov.

United States Census Bureau