114th Congress of the United States

Arizona - Congressional District 5

Representative Matt Salmon

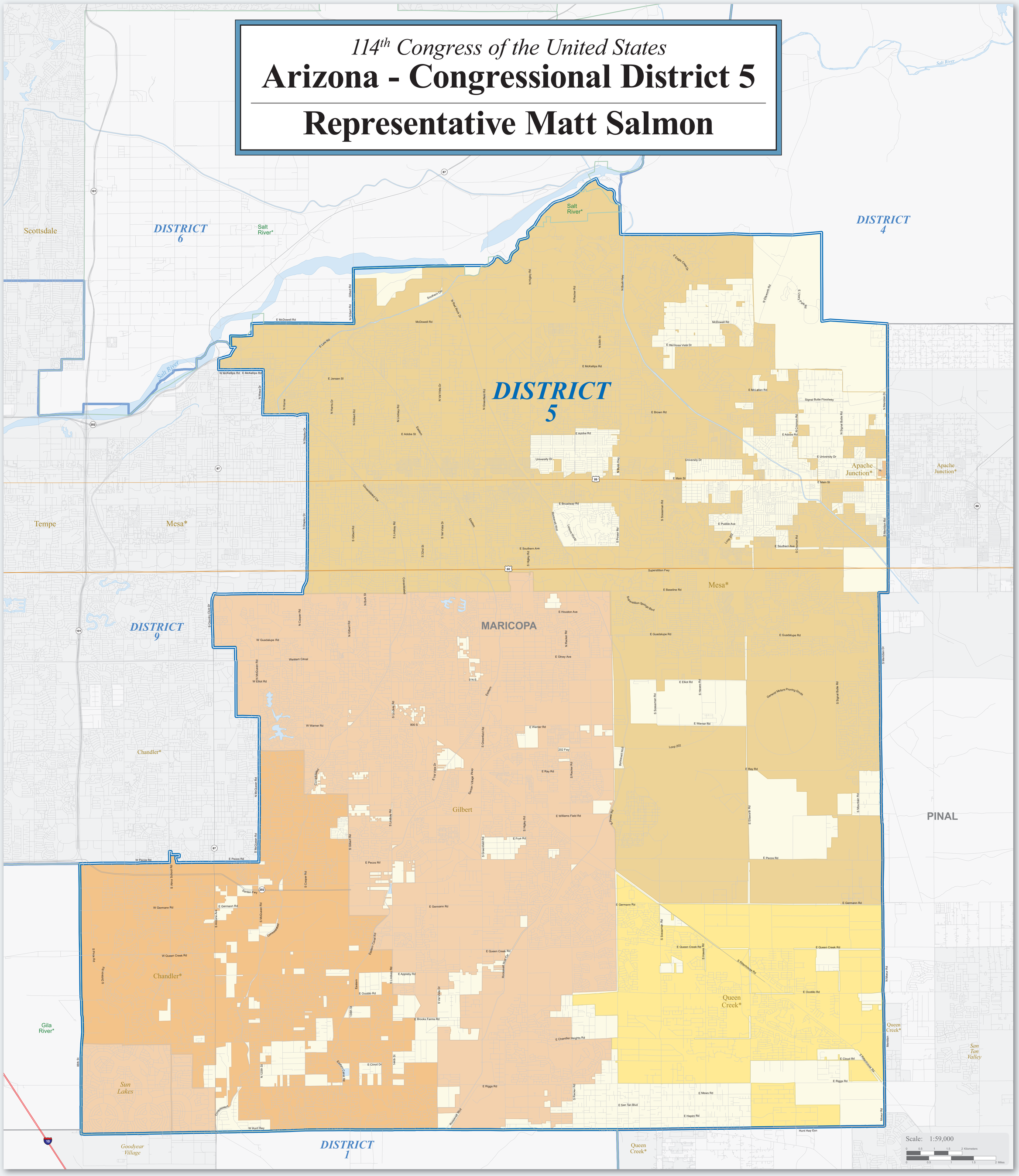

Map Legend

- DISTRICT 5 — Arizona Congressional District 5
- DISTRICT 2 — Other Arizona Congressional District
- Poarch Creek — American Indian Reservation / Off-Reservation Trust Land (Federal)†
- Pamunkey — American Indian Reservation (State)†
- KANSAS / OKLAHOMA — State or Statistically Equivalent Entity
- ERIE — County or Statistically Equivalent Entity
- Collinsville — Incorporated Place (Inside of Congressional District 5)†
- Turley — Census Designated Place (CDP) (Inside of Congressional District 5)†
- Chelsea — Incorporated Place (Outside of Congressional District 5)†
- Justice — Census Designated Place (Outside of Congressional District 5)†
- Fort Belvoir — Military Installation
- Bristol Hbr — Water Body
- 44 — Interstate
- 56 — U.S. Highway
- 32 — State Highway or State Recognized Road
- Walton St — Other Road or Ferry

†Labels for entities located both inside and outside of Congressional District 5 include a '*'.

Congressional districts are those in effect for the 114th Congress of the United States (January 2015-2017); all other legal boundaries and names are as of January 1, 2010. The boundaries shown on this map are for Census Bureau statistical data collection and tabulation purposes only; their depiction and designation for statistical purposes does not constitute a determination of jurisdictional authority or rights of ownership or entitlement.

Source: U.S. Census Bureau's MAF/TIGER database (TAB10)
Projection: State-based Alber's Equal Area

Congressional District 5 Profile

Population

Total Population:	710,224
Age - Under 5:	*53,117*
Age - 5 to 17:	*144,164*
Age - 18 to 24:	*54,854*
Age - 25 to 39:	*142,712*
Age - 40 to 54:	*143,511*
Age - 55 to 64:	*73,060*
Age - 65+:	*98,806*
Percent Male:	48.8%
Percent Female:	51.2%
Persons per Square Mile:	2,420.1

Housing

Total Housing Units:	303,397
Percent Occupied:	85.4%
Percent Owner-Occupied:	*75.0%*
Percent Renter-Occupied:	*25.0%*
Percent Vacant:	14.6%

Land

Total Land Area (square miles):	293.47
Percent Land Area - Urban:	82.2%
Percent Land Area - Rural:	17.8%

Geographic Entity Tallies

American Indian Reservations/ Off-Reservation Trust Lands:	2	(2)
Counties:	1	(1)
Incorporated Places:	5	(4)
Census Designated Places (CDPs):	1	(0)
ZIP Code Tabulation Areas:	25	(12)
Census Tracts:	177	(12)

***Total** (in bold) includes partial entities (in parentheses).*

Source: 2010 Census

Change in Number of People by Census Tract: 2000 to 2010

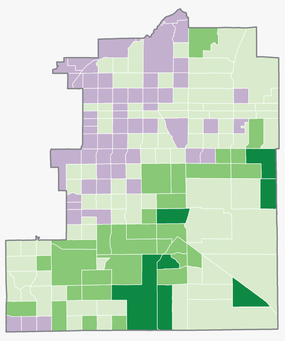

Increase / Decrease: 6,000 to 7,730; 3,000 to 5,999; 0 to 2,999; 1 to 776; water tract

Note: Only the portions of the 2010 census tracts within the congressional district are shown for tracts that extend beyond the boundary of the district.

Source: Census 2000 and 2010 Census Redistricting Data Summary File; 2010 Census boundaries

United States Census Bureau

For general information, contact the Congressional Affairs Office at (301) 763-6100. For more information regarding congressional district plans as a result of the 2010 Census, redistricting, and voting rights data, contact the Census Redistricting Data Office at (301) 763-4039 or www.census.gov/rdo. For information regarding other U.S. Census Bureau products, visit www.census.gov.
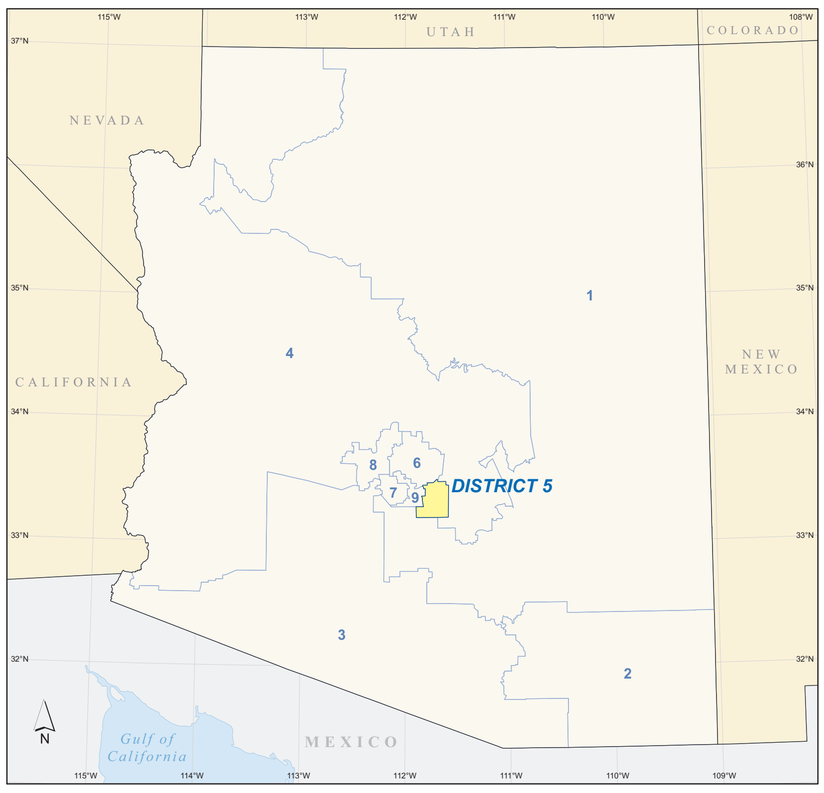
Location of Arizona's 5th Congressional District - 9 Districts Total