114th Congress of the United States

Florida - Congressional District 12

Representative Gus M. Bilirakis

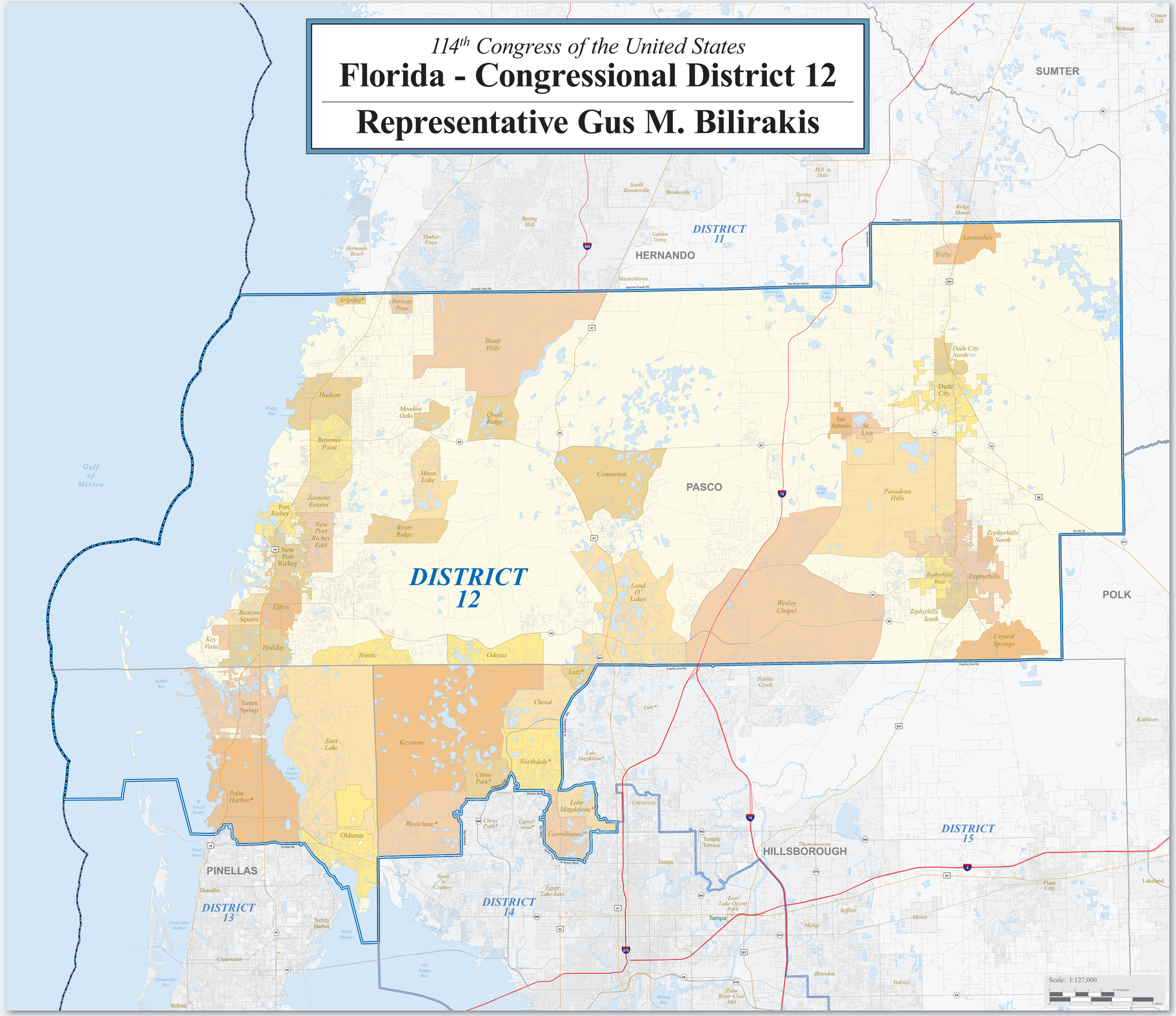

Location of Florida's 12th Congressional District - 27 Districts Total

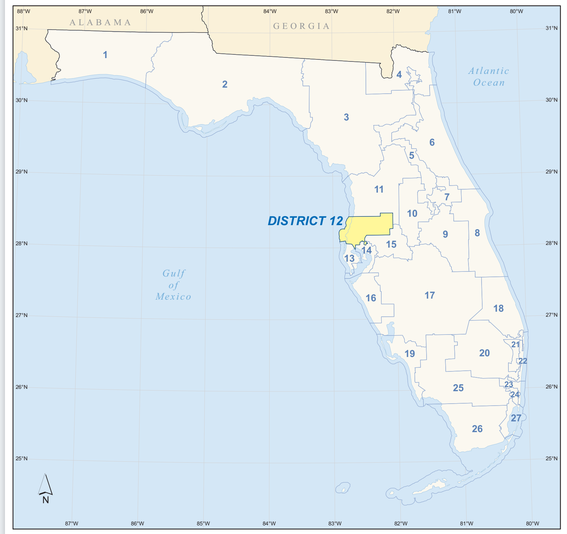

Congressional District 12 Profile

Population

Total Population:	696,344
Age - Under 5:	*36,513*
Age - 5 to 17:	*111,773*
Age - 18 to 24:	*48,253*
Age - 25 to 39:	*115,632*
Age - 40 to 54:	*155,722*
Age - 55 to 64:	*93,328*
Age - 65+:	*135,123*
Percent Male:	48.4%
Percent Female:	51.6%
Persons per Square Mile:	787.9

Housing

Total Housing Units:	337,234
Percent Occupied:	84.8%
Percent Owner-Occupied:	*75.9%*
Percent Renter-Occupied:	*24.1%*
Percent Vacant:	15.2%

Land

Total Land Area (square miles):	883.75
Percent Land Area - Urban:	39.7%
Percent Land Area - Rural:	60.3%

Geographic Entity Tallies

American Indian Reservations/ Off-Reservation Trust Lands:	**0**	(0)
Counties:	**3**	(2)
Incorporated Places:	**8**	(0)
Census Designated Places (CDPs):	**38**	(8)
ZIP Code Tabulation Areas:	**46**	(19)
Census Tracts:	**194**	(15)

Total *(in bold) includes partial entities (in parentheses).*

Source: 2010 Census

Change in Number of People by Census Tract: 2000 to 2010

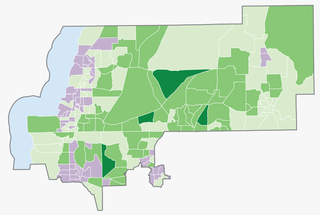

Note: Only the portions of the 2010 census tracts within the congressional district are shown for tracts that extend beyond the boundary of the district.

Source: Census 2000 and 2010 Census Redistricting Data Summary File; 2010 Census boundaries

Increase / Decrease: 5,000 to 6,534; 500 to 4,999; 0 to 499; 1 to 804; water tract

Map Legend

- DISTRICT 12 — Florida Congressional District 12
- DISTRICT 2 — Other Florida Congressional District
- Poarch Creek — American Indian Reservation / Off-Reservation Trust Land (Federal)†
- Pamunkey — American Indian Reservation (State)†
- KANSAS / OKLAHOMA — State or Statistically Equivalent Entity
- ERIE — County or Statistically Equivalent Entity
- Collinsville — Incorporated Place (Inside of Congressional District 12)†
- Turley — Census Designated Place (CDP) (Inside of Congressional District 12)†
- Chelsea — Incorporated Place (Outside of Congressional District 12)†
- Justice — Census Designated Place (Outside of Congressional District 12)†
- Fort Belvoir — Military Installation
- Bristol Hbr — Water Body
- 75 — Interstate
- 98 — U.S. Highway
- 32 — State Highway or State Recognized Road
- Walton St — Other Road or Ferry

†Labels for entities located both inside and outside of Congressional District 12 include a '*'.

Congressional districts are those in effect for the 114th Congress of the United States (January 2015-2017); all other legal boundaries and names are as of January 1, 2010. The boundaries shown on this map are for Census Bureau statistical data collection and tabulation purposes only; their depiction and designation for statistical purposes does not constitute a determination of jurisdictional authority or rights of ownership or entitlement.

Source: U.S. Census Bureau's MAF/TIGER database (TAB10)
Projection: State-based Alber's Equal Area

For general information, contact the Congressional Affairs Office at (301) 763-6100. For more information regarding congressional district plans as a result of the 2010 Census, redistricting, and voting rights data, contact the Census Redistricting Data Office at (301) 763-4039 or www.census.gov/rdo. For information regarding other U.S. Census Bureau products, visit www.census.gov.

United States Census Bureau