114th Congress of the United States

Florida - Congressional District 15

Representative Dennis A. Ross

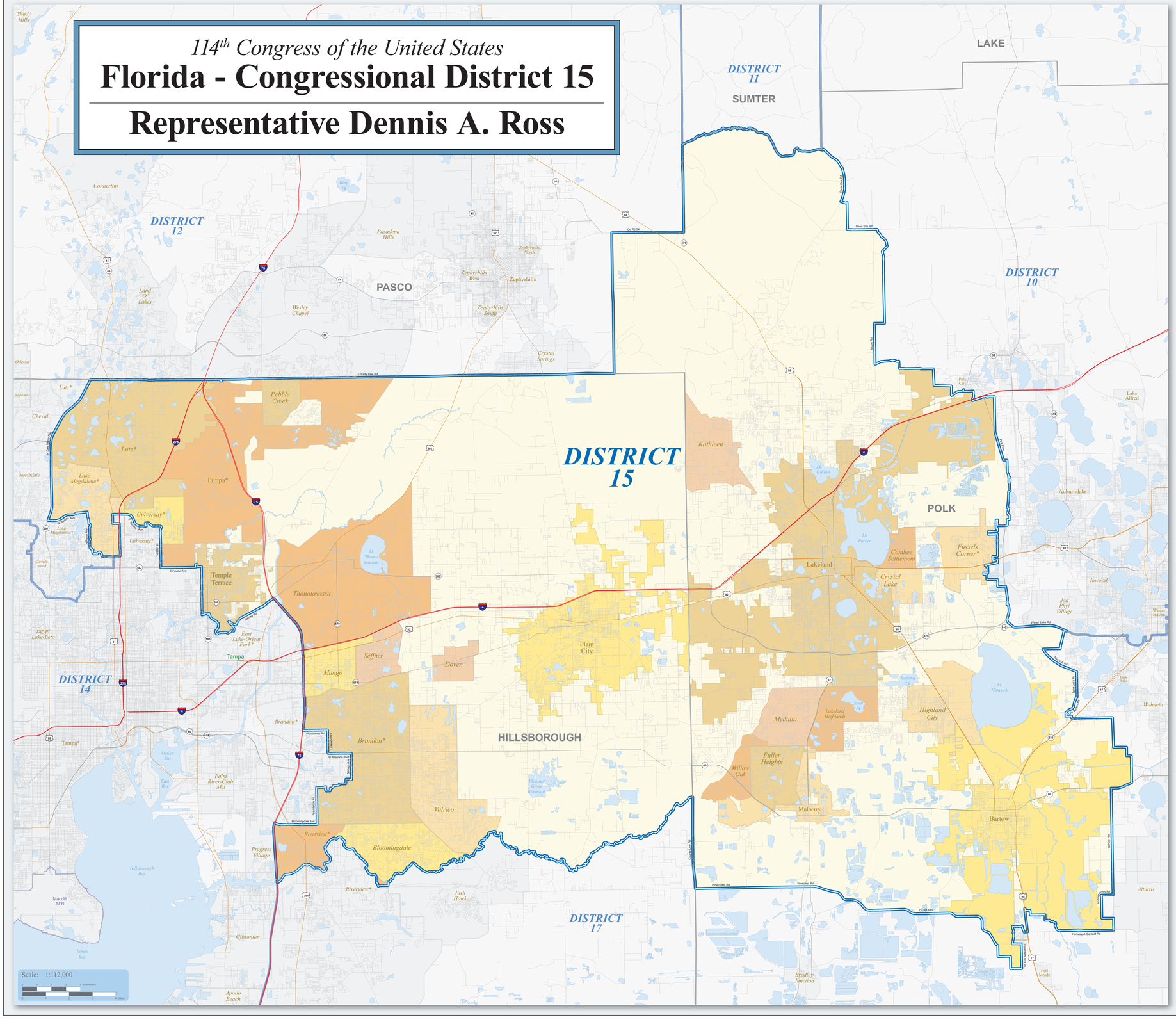

Location of Florida's 15th Congressional District - 27 Districts Total

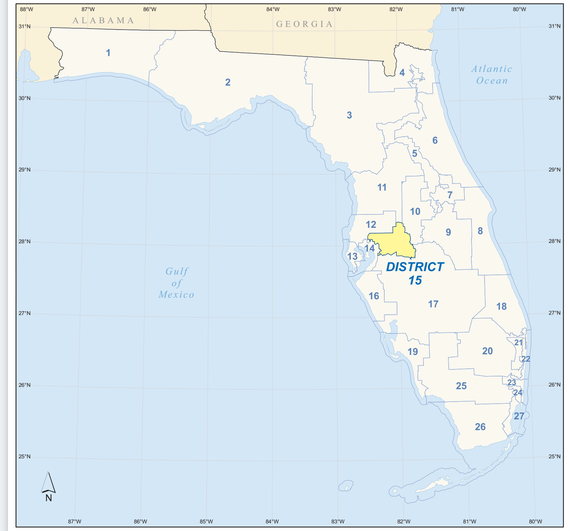

Congressional District 15 Profile

Population

Total Population:	696,345
Age - Under 5:	*44,346*
Age - 5 to 17:	*123,629*
Age - 18 to 24:	*76,186*
Age - 25 to 39:	*132,023*
Age - 40 to 54:	*146,872*
Age - 55 to 64:	*81,275*
Age - 65+:	*92,014*
Percent Male:	48.6%
Percent Female:	51.4%
Persons per Square Mile:	850.7

Housing

Total Housing Units:	292,755
Percent Occupied:	88.9%
Percent Owner-Occupied:	*67.4%*
Percent Renter-Occupied:	*32.6%*
Percent Vacant:	11.1%

Land

Total Land Area (square miles):	818.51
Percent Land Area - Urban:	42.7%
Percent Land Area - Rural:	57.3%

Geographic Entity Tallies

American Indian Reservations/ Off-Reservation Trust Lands:	0 (0)
Counties:	2 (2)
Incorporated Places:	6 (1)
Census Designated Places (CDPs):	23 (9)
ZIP Code Tabulation Areas:	41 (25)
Census Tracts:	186 (34)

***Total** (in bold) includes partial entities (in parentheses).*

Source: 2010 Census

Change in Number of People by Census Tract: 2000 to 2010

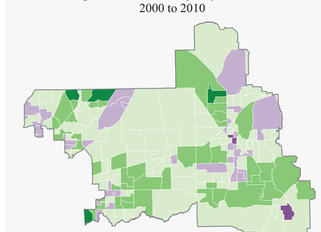

Increase / Decrease
- 4,000 to 7,325
- 1,000 to 3,999
- 0 to 999
- 1 to 499
- 500 to 665
- water tract

Note: Only the portions of the 2010 census tracts within the congressional district are shown for tracts that extend beyond the boundary of the district.

Source: Census 2000 and 2010 Census Redistricting Data Summary File; 2010 Census boundaries

Map Legend

- DISTRICT 15 — Florida Congressional District 15
- DISTRICT 2 — Other Florida Congressional District
- Poarch Creek — American Indian Reservation / Off-Reservation Trust Land (Federal)†
- Pamunkey — American Indian Reservation (State)†
- KANSAS / OKLAHOMA — State or Statistically Equivalent Entity
- ERIE — County or Statistically Equivalent Entity
- Collinsville — Incorporated Place (Inside of Congressional District 15)†
- Turley — Census Designated Place (CDP) (Inside of Congressional District 15)†
- Chelsea — Incorporated Place (Outside of Congressional District 15)†
- Justice — Census Designated Place (Outside of Congressional District 15)†
- Fort Belvoir — Military Installation
- Bristol Hbr — Water Body
- 4 — Interstate
- 98 — U.S. Highway
- 30 — State Highway or State Recognized Road
- Walton St — Other Road or Ferry

†Labels for entities located both inside and outside of Congressional District 15 include a '*'.

Congressional districts are those in effect for the 114th Congress of the United States (January 2015-2017); all other legal boundaries and names are as of January 1, 2010. The boundaries shown on this map are for Census Bureau statistical data collection and tabulation purposes only; their depiction and designation for statistical purposes does not constitute a determination of jurisdictional authority or rights of ownership or entitlement.

Source: U.S. Census Bureau's MAF/TIGER database (TAB10)
Projection: State-based Albers Equal Area

For general information, contact the Congressional Affairs Office at (301) 763-6100. For more information regarding congressional district plans as a result of the 2010 Census, redistricting, and voting rights data, contact the Census Redistricting Data Office at (301) 763-4039 or www.census.gov/rdo. For information regarding other U.S. Census Bureau products, visit www.census.gov.

United States™ Census Bureau