*114th Congress of the United States*

# Florida - Congressional District 25

## Representative Mario Diaz-Balart

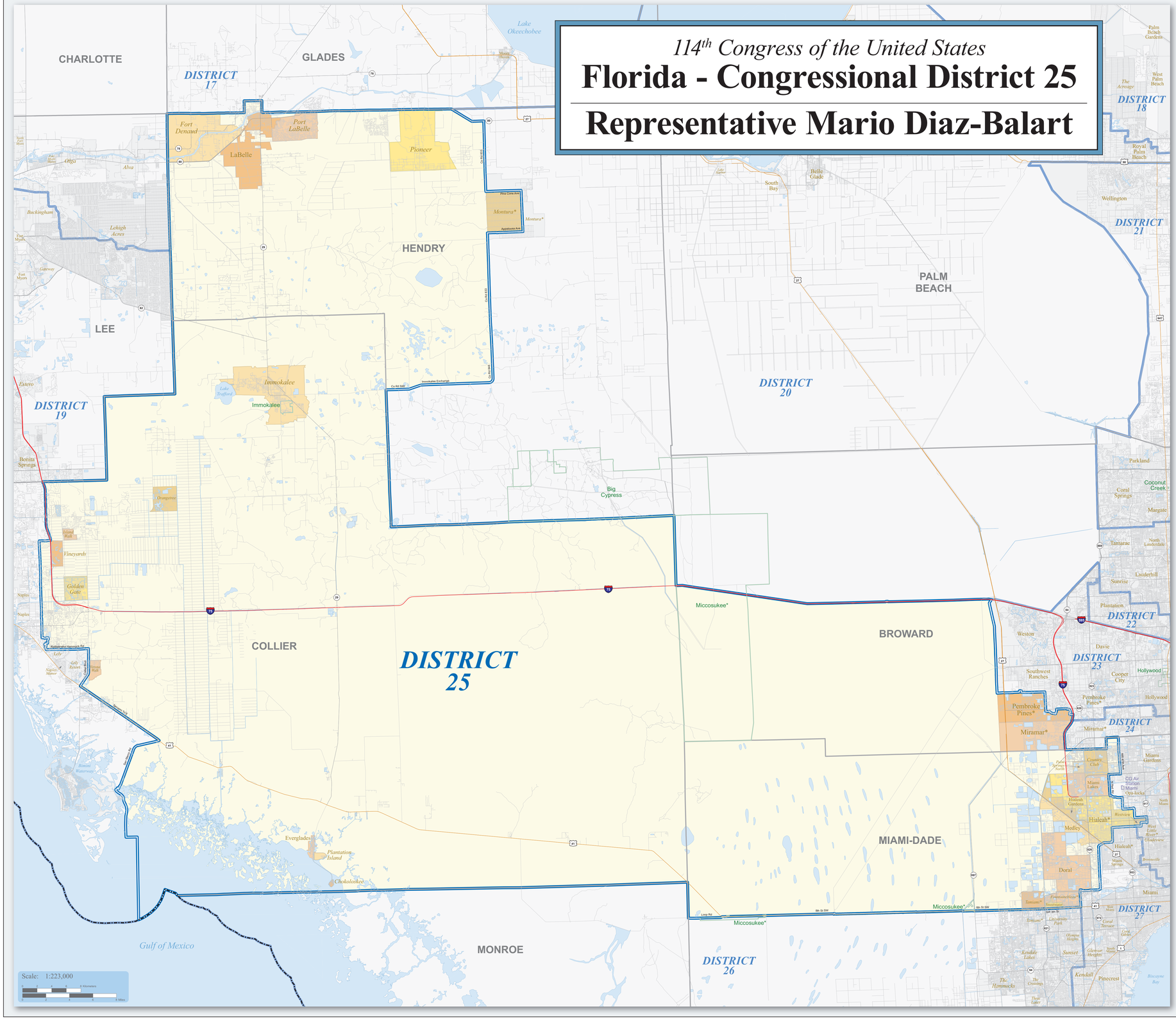


Location of Florida's 25th Congressional District - 27 Districts Total

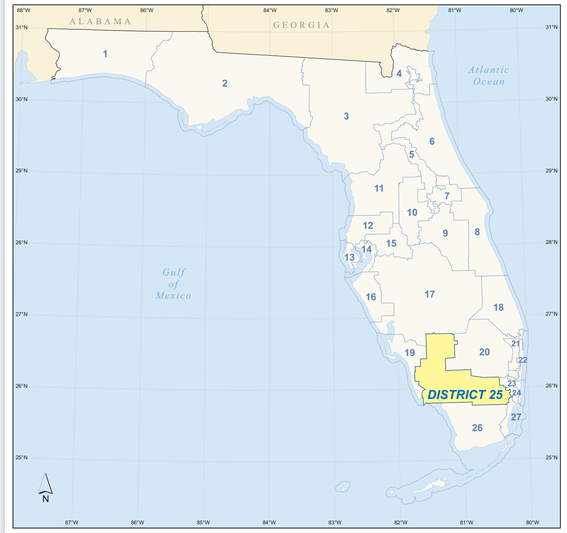


## Congressional District 25 Profile

**Population**

| | |
|---|---|
| Total Population: | **696,344** |
| *Age - Under 5:* | *41,807* |
| *Age - 5 to 17:* | *119,586* |
| *Age - 18 to 24:* | *64,297* |
| *Age - 25 to 39:* | *138,898* |
| *Age - 40 to 54:* | *157,996* |
| *Age - 55 to 64:* | *73,296* |
| *Age - 65+:* | *100,384* |
| Percent Male: | **48.9%** |
| Percent Female: | **51.1%** |
| Persons per Square Mile: | **215.4** |

**Housing**

| | |
|---|---|
| Total Housing Units: | **259,457** |
| Percent Occupied: | **87.6%** |
| *Percent Owner-Occupied:* | *65.6%* |
| *Percent Renter-Occupied:* | *34.4%* |
| Percent Vacant: | **12.4%** |

**Land**

| | |
|---|---|
| Total Land Area (square miles): | **3,232.71** |
| Percent Land Area - Urban: | **5.8%** |
| Percent Land Area - Rural: | **94.2%** |

**Geographic Entity Tallies**

| | | |
|---|---|---|
| American Indian Reservations/ Off-Reservation Trust Lands: | **2** | (1) |
| Counties: | **4** | (4) |
| Incorporated Places: | **10** | (3) |
| Census Designated Places (CDPs): | **17** | (4) |
| ZIP Code Tabulation Areas: | **40** | (27) |
| Census Tracts: | **135** | (32) |

***Total** (in bold) includes partial entities (in parentheses).*

*Source: 2010 Census*

Change in Number of People by Census Tract: 2000 to 2010

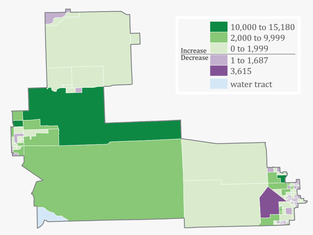


*Note: Only the portions of the 2010 census tracts within the congressional district are shown for tracts that extend beyond the boundary of the district.*

*Source: Census 2000 and 2010 Census Redistricting Data Summary File; 2010 Census boundaries*

## Map Legend

| | |
|---|---|
| DISTRICT 25 | Florida Congressional District 25 |
| DISTRICT 2 | Other Florida Congressional District |
| Poarch Creek | American Indian Reservation / Off-Reservation Trust Land (Federal)† |
| Pamunkey | American Indian Reservation (State)† |
| KANSAS OKLAHOMA | State or Statistically Equivalent Entity |
| ERIE | County or Statistically Equivalent Entity |
| Collinsville | Incorporated Place (Inside of Congressional District 25)† |
| Turley | Census Designated Place (CDP) (Inside of Congressional District 25)† |
| Chelsea | Incorporated Place (Outside of Congressional District 25)† |
| Justice | Census Designated Place (Outside of Congressional District 25)† |
| Fort Belvoir | Military Installation |
| Bristol Hbr | Water Body |
| 49 | Interstate |
| 98 | U.S. Highway |
| 32 | State Highway or State Recognized Road |
| Walton St | Other Road or Ferry |

†Labels for entities located both inside and outside of Congressional District 25 include a '*'.

Congressional districts are those in effect for the 114th Congress of the United States (January 2015-2017); all other legal boundaries and names are as of January 1, 2010. The boundaries shown on this map are for Census Bureau statistical data collection and tabulation purposes only; their depiction and designation for statistical purposes does not constitute a determination of jurisdictional authority or rights of ownership or entitlement.

Source: U.S. Census Bureau's MAF/TIGER database (TAB10)
Projection: State-based Albers Equal Area

For general information, contact the Congressional Affairs Office at (301) 763-6100. For more information regarding congressional district plans as a result of the 2010 Census, redistricting, and voting rights data, contact the Census Redistricting Data Office at (301) 763-4039 or www.census.gov/rdo. For information regarding other U.S. Census Bureau products, visit www.census.gov.

United States Census Bureau