114th Congress of the United States

Kentucky - Congressional District 6

Representative Andy Barr

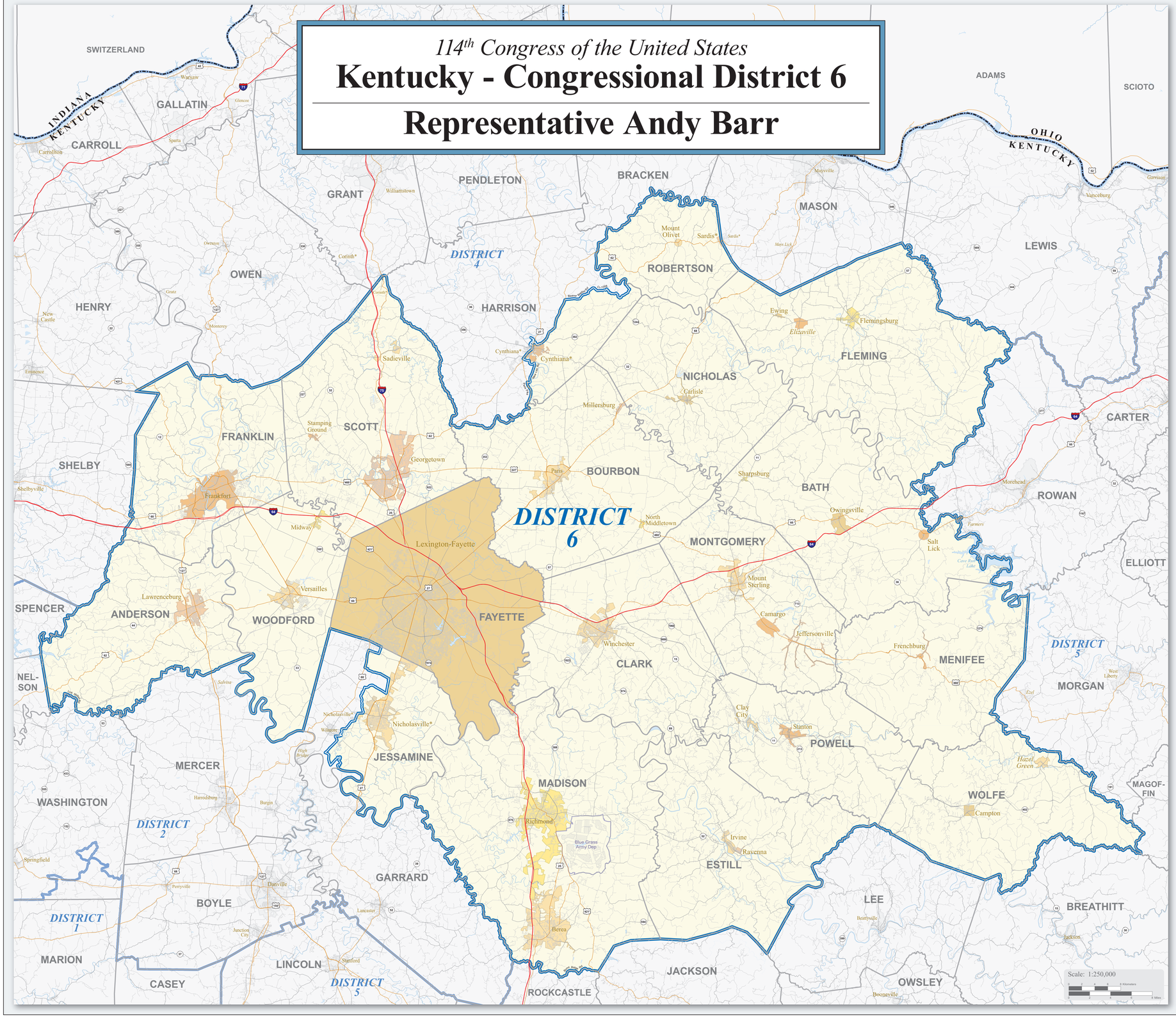

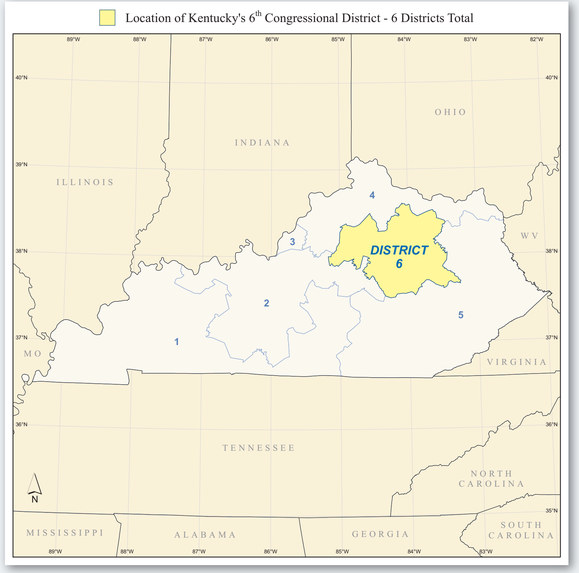

Congressional District 6 Profile

Population

Total Population:	**723,203**
Age - Under 5:	*47,001*
Age - 5 to 17:	*117,428*
Age - 18 to 24:	*83,579*
Age - 25 to 39:	*153,210*
Age - 40 to 54:	*151,322*
Age - 55 to 64:	*85,074*
Age - 65+:	*85,589*
Percent Male:	**49.0%**
Percent Female:	**51.0%**
Persons per Square Mile:	**168.5**

Housing

Total Housing Units:	**323,107**
Percent Occupied:	**90.0%**
Percent Owner-Occupied:	*62.7%*
Percent Renter-Occupied:	*37.3%*
Percent Vacant:	**10.0%**

Land

Total Land Area (square miles):	**4,292.72**
Percent Land Area - Urban:	**5.0%**
Percent Land Area - Rural:	**95.0%**

Geographic Entity Tallies

American Indian Reservations/ Off-Reservation Trust Lands:	**0**	(0)
Counties:	**19**	(2)
Incorporated Places:	**34**	(4)
Census Designated Places (CDPs):	**2**	(0)
ZIP Code Tabulation Areas:	**69**	(23)
Census Tracts:	**194**	(5)

Total *(in bold) includes partial entities (in parentheses).*

Source: 2010 Census

Change in Number of People by Census Tract: 2000 to 2010

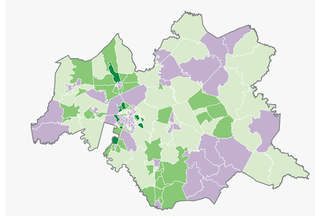

Increase
- 2,500 to 3,936
- 500 to 2,499

Decrease
- 0 to 499
- 1 to 999
- 1,000 to 1,109
- water tract

Note: Only the portions of the 2010 census tracts within the congressional district are shown for tracts that extend beyond the boundary of the district.

Source: Census 2000 and 2010 Census Redistricting Data Summary File; 2010 Census boundaries

Map Legend

- DISTRICT 6 — Kentucky Congressional District 6
- DISTRICT 2 — Other Kentucky Congressional District
- Poarch Creek — American Indian Reservation / Off-Reservation Trust Land (Federal)†
- Pamunkey — American Indian Reservation (State)†
- KANSAS / OKLAHOMA — State or Statistically Equivalent Entity
- ERIE — County or Statistically Equivalent Entity
- Collinsville — Incorporated Place (Inside of Congressional District 6)†
- Turley — Census Designated Place (CDP) (Inside of Congressional District 6)†
- Chelsea — Incorporated Place (Outside of Congressional District 6)†
- Justice — Census Designated Place (Outside of Congressional District 6)†
- Fort Belvoir — Military Installation
- Bristol Hbr — Water Body
- 49 — Interstate
- 25 — U.S. Highway
- 32 — State Highway or State Recognized Road
- Walton St — Other Road or Ferry

†Labels for entities located both inside and outside of Congressional District 6 include a '*'.

Congressional districts are those in effect for the 114th Congress of the United States (January 2015-2017); all other legal boundaries and names are as of January 1, 2010. The boundaries shown on this map are for Census Bureau statistical data collection and tabulation purposes only; their depiction and designation for statistical purposes does not constitute a determination of jurisdictional authority or rights of ownership or entitlement.

Source: U.S. Census Bureau's MAF/TIGER database (TAB10)
Projection: State-based Alber's Equal Area

For general information, contact the Congressional Affairs Office at (301) 763-6100. For more information regarding congressional district plans as a result of the 2010 Census, redistricting, and voting rights data, contact the Census Redistricting Data Office at (301) 763-4039 or www.census.gov/rdo. For information regarding other U.S. Census Bureau products, visit www.census.gov.

United States Census Bureau