114th Congress of the United States

Michigan - Congressional District 8

Representative Mike Bishop

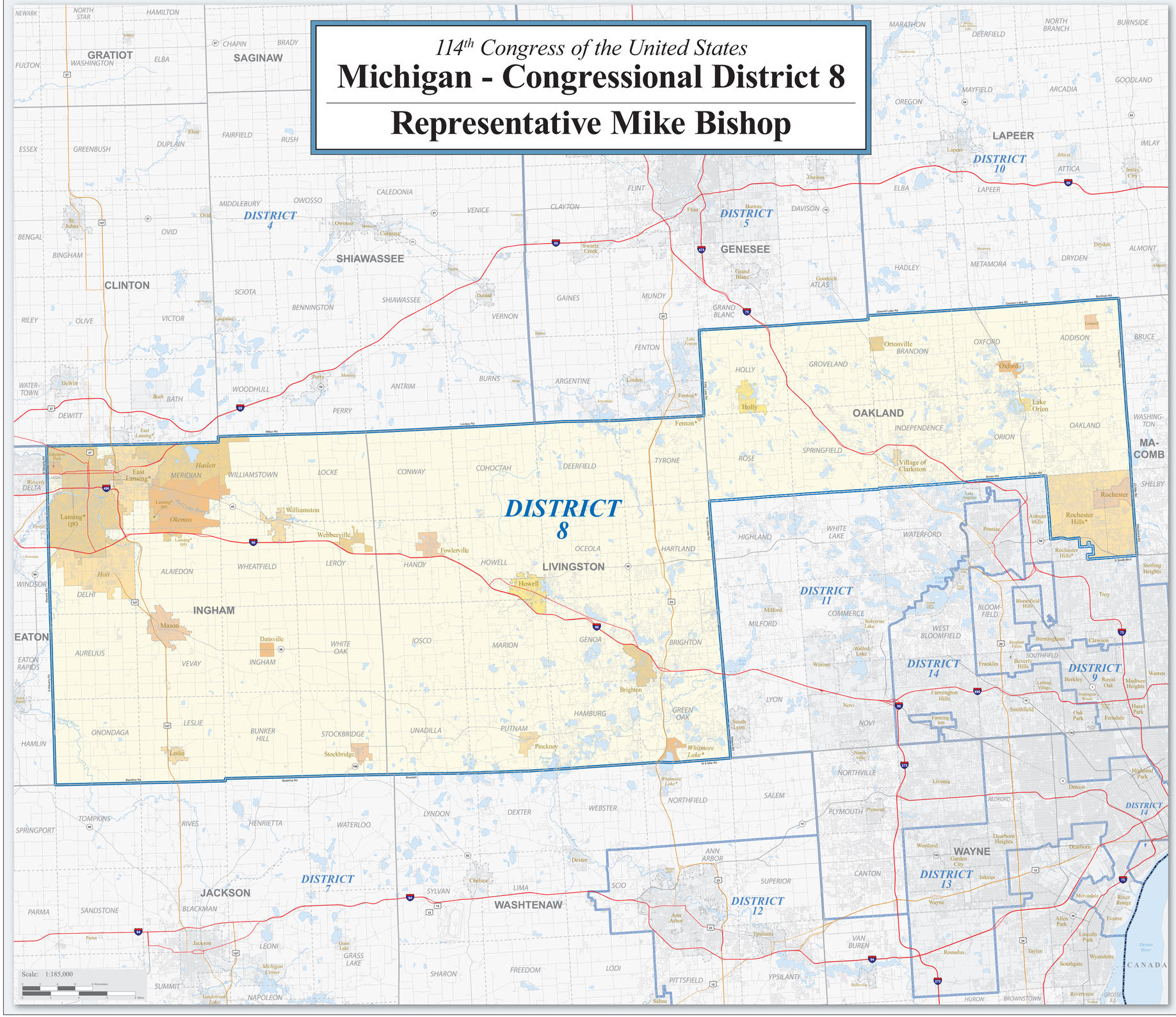

Location of Michigan's 8th Congressional District - 14 Districts Total

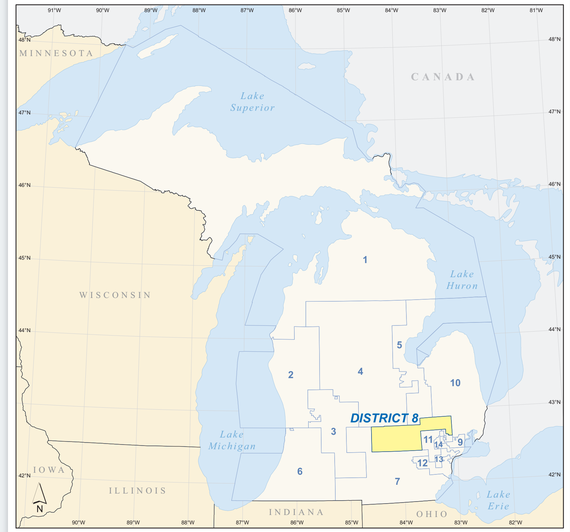

Congressional District 8 Profile

Population

Total Population:	**705,975**
Age - Under 5:	*39,691*
Age - 5 to 17:	*127,989*
Age - 18 to 24:	*85,360*
Age - 25 to 39:	*123,819*
Age - 40 to 54:	*162,168*
Age - 55 to 64:	*88,300*
Age - 65+:	*78,648*
Percent Male:	**49.2%**
Percent Female:	**50.8%**
Persons per Square Mile:	**469.7**

Housing

Total Housing Units:	**292,094**
Percent Occupied:	**92.3%**
Percent Owner-Occupied:	*73.2%*
Percent Renter-Occupied:	*26.8%*
Percent Vacant:	**7.7%**

Land

Total Land Area (square miles):	**1,503.18**
Percent Land Area - Urban:	**23.2%**
Percent Land Area - Rural:	**76.8%**

Geographic Entity Tallies

American Indian Reservations/ Off-Reservation Trust Lands:	**0**	(0)
Counties:	**3**	(1)
Minor Civil Divisions (MCDs):	**42**	(0)
Incorporated Places:	**21**	(4)
Census Designated Places (CDPs):	**5**	(1)
ZIP Code Tabulation Areas:	**60**	(31)
Census Tracts:	**210**	(3)

***Total** (in bold) includes partial entities (in parentheses).*

Source: 2010 Census

Change in Number of People by Census Tract: 2000 to 2010

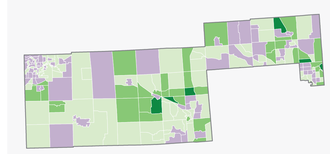

	1,500 to 2,772
	500 to 1,499
Increase	0 to 499
Decrease	1 to 707
	water tract

Note: Only the portions of the 2010 census tracts within the congressional district are shown for tracts that extend beyond the boundary of the district.

Source: Census 2000 and 2010 Census Redistricting Data Summary File; 2010 Census boundaries

Map Legend

DISTRICT 8	Michigan Congressional District 8
DISTRICT 2	Other Michigan Congressional District
Poarch Creek	American Indian Reservation / Off-Reservation Trust Land (Federal)†
Pamunkey	American Indian Reservation (State)†
KANSAS / OKLAHOMA	State or Statistically Equivalent Entity
ERIE	County or Statistically Equivalent Entity
CANEY	Minor Civil Division
Collinsville	Incorporated Place (Inside of Congressional District 8)†
Turley	Census Designated Place (CDP) (Inside of Congressional District 8)†
Chelsea	Incorporated Place (Outside of Congressional District 8)†
Justice	Census Designated Place (Outside of Congressional District 8)†
Fort Belvoir	Military Installation
Bristol Hbr	Water Body
69	Interstate
96	U.S. Highway
52	State Highway or State Recognized Road
Walton St	Other Road or Ferry

†Labels for entities located both inside and outside of Congressional District 8 include a '*'.

Congressional districts are those in effect for the 114th Congress of the United States (January 2015-2017); all other legal boundaries and names are as of January 1, 2010. The boundaries shown on this map are for Census Bureau statistical data collection and tabulation purposes only; their depiction and designation for statistical purposes does not constitute a determination of jurisdictional authority or rights of ownership or entitlement.

Source: U.S. Census Bureau's MAF/TIGER database (TAB10)
Projection: State-based Albers Equal Area

For general information, contact the Congressional Affairs Office at (301) 763-6100. For more information regarding congressional district plans as a result of the 2010 Census, redistricting, and voting rights data, contact the Census Redistricting Data Office at (301) 763-4039 or www.census.gov/rdo. For information regarding other U.S. Census Bureau products, visit www.census.gov.

United States Census Bureau