114th Congress of the United States

Minnesota - Congressional District 6

Representative Tom Emmer

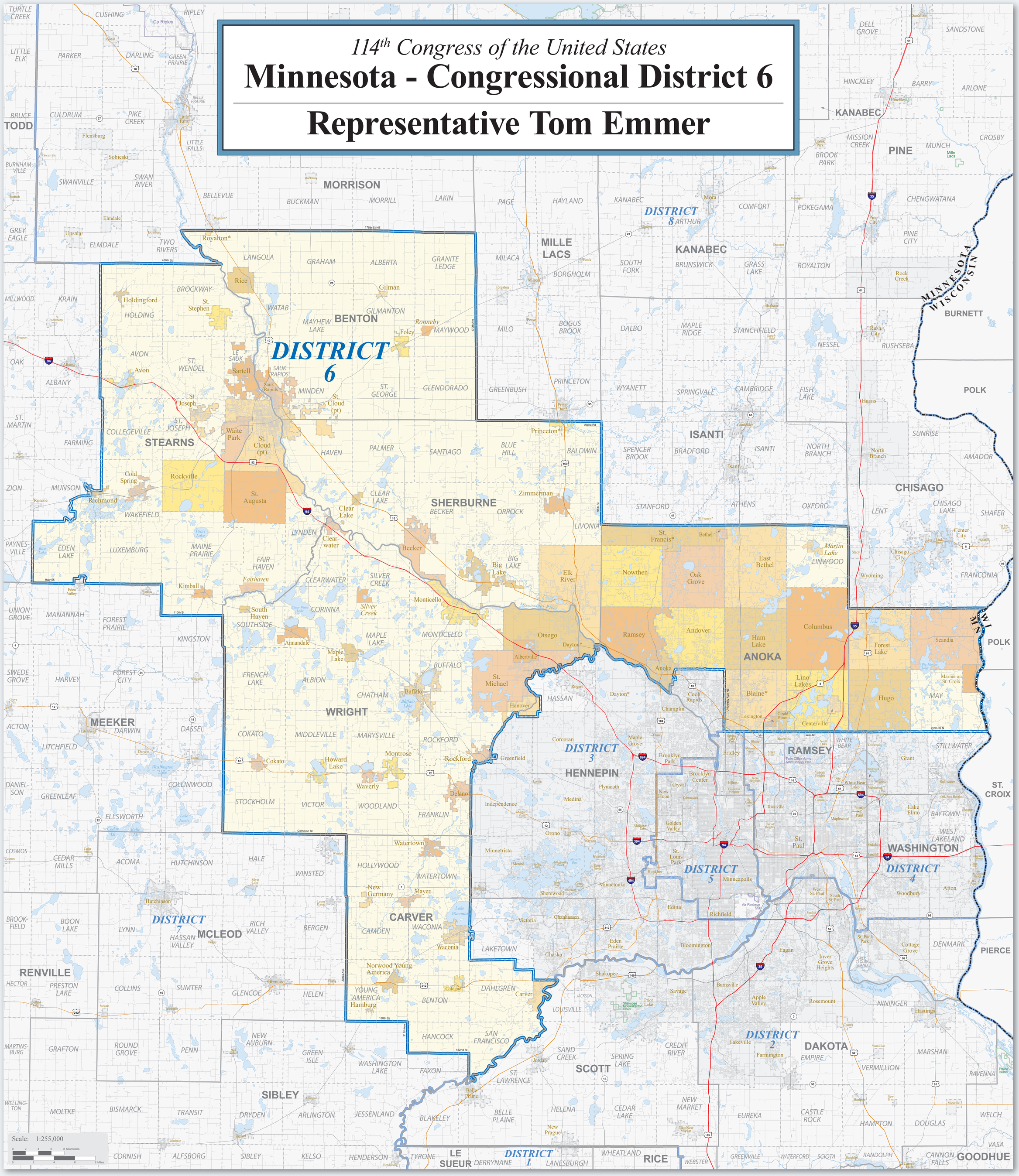

Map Legend

- DISTRICT 6 — Minnesota Congressional District 6
- DISTRICT 2 — Other Minnesota Congressional District
- Poarch Creek — American Indian Reservation / Off-Reservation Trust Land (Federal)†
- Pamunkey — American Indian Reservation (State)†
- KANSAS / OKLAHOMA — State or Statistically Equivalent Entity
- ERIE — County or Statistically Equivalent Entity
- CANEY — Minor Civil Division (MCD) (Non-governmental MCDs are not labeled.)
- Collinsville — Incorporated Place (Inside of Congressional District 6)†
- Turley — Census Designated Place (CDP) (Inside of Congressional District 6)†
- Chelsea — Incorporated Place (Outside of Congressional District 6)†
- Justice — Census Designated Place (Outside of Congressional District 6)†
- Fort Belvoir — Military Installation
- Bristol Hbr — Water Body
- 44 — Interstate
- 56 — U.S. Highway
- 32 — State Highway or State Recognized Road
- Walton St — Other Road or Ferry

†Labels for entities located both inside and outside of Congressional District 6 include a '*'.

Congressional districts are those in effect for the 114th Congress of the United States (January 2015-2017); all other legal boundaries and names are as of January 1, 2010. The boundaries shown on this map are for Census Bureau statistical data collection and tabulation purposes only; their depiction and designation for statistical purposes does not constitute a determination of jurisdictional authority or rights of ownership or entitlement.

Source: U.S. Census Bureau's MAF/TIGER database (TAB10)
Projection: State-based Alber's Equal Area

Congressional District 6 Profile

Population

Total Population:	662,990
Age - Under 5:	*48,044*
Age - 5 to 17:	*131,192*
Age - 18 to 24:	*62,647*
Age - 25 to 39:	*134,501*
Age - 40 to 54:	*154,688*
Age - 55 to 64:	*70,039*
Age - 65+:	*61,879*
Percent Male:	50.5%
Percent Female:	49.5%
Persons per Square Mile:	230.0

Housing

Total Housing Units:	255,120
Percent Occupied:	93.3%
Percent Owner-Occupied:	*81.2%*
Percent Renter-Occupied:	*18.8%*
Percent Vacant:	6.7%

Land

Total Land Area (square miles):	2,882.22
Percent Land Area - Urban:	9.9%
Percent Land Area - Rural:	90.1%

Geographic Entity Tallies

American Indian Reservations/ Off-Reservation Trust Lands:	0	(0)
Counties:	8	(5)
Minor Civil Divisions (MCDs):	65	(2)
Incorporated Places:	67	(5)
Census Designated Places (CDPs):	4	(0)
ZIP Code Tabulation Areas:	80	(41)
Census Tracts:	133	(10)

***Total** (in bold) includes partial entities (in parentheses).*

Source: 2010 Census

Change in Number of People by Census Tract: 2000 to 2010

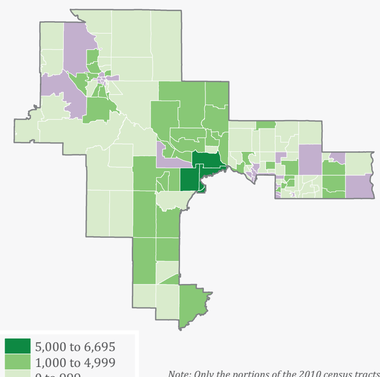

Increase / Decrease	
	5,000 to 6,695
	1,000 to 4,999
	0 to 999
	1 to 543
	water tract

Note: Only the portions of the 2010 census tracts within the congressional district are shown for tracts that extend beyond the boundary of the district.

Source: Census 2000 and 2010 Census Redistricting Data Summary File; 2010 Census boundaries

Location of Minnesota's 6th Congressional District - 8 Districts Total

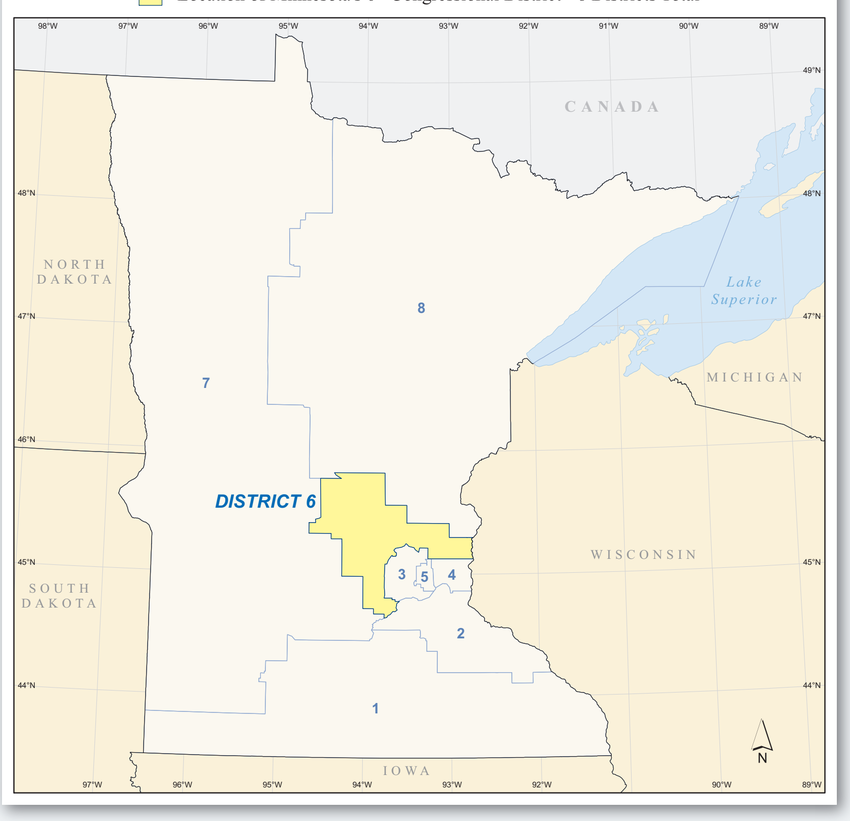

United States Census Bureau

For general information, contact the Congressional Affairs Office at (301) 763-6100. For more information regarding congressional district plans as a result of the 2010 Census, redistricting, and voting rights data, contact the Census Redistricting Data Office at (301) 763-4039 or www.census.gov/rdo. For information regarding other U.S. Census Bureau products, visit www.census.gov.