114th Congress of the United States

Missouri - Congressional District 3

Representative Blaine Luetkemeyer

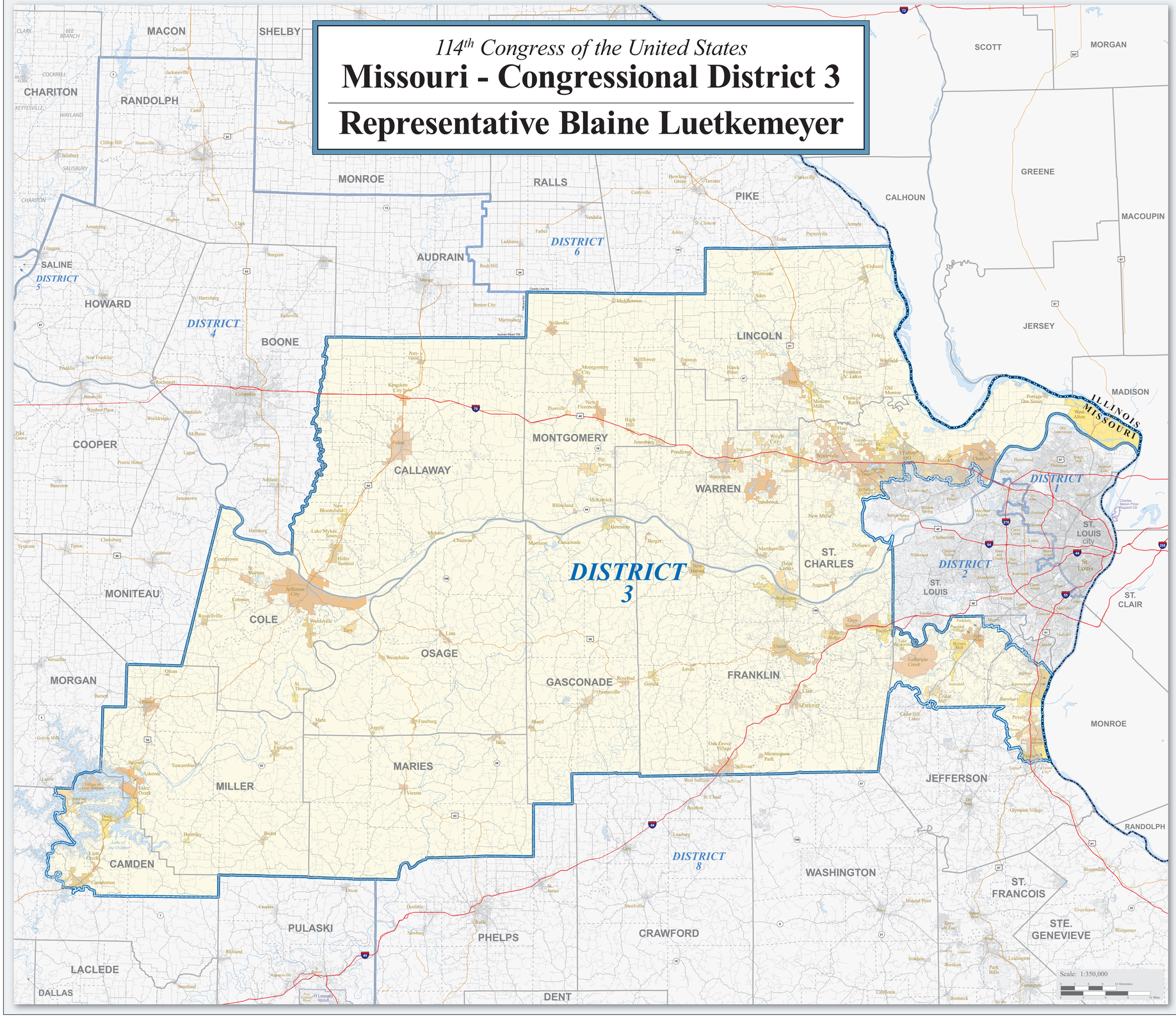

Location of Missouri's 3rd Congressional District - 8 Districts Total

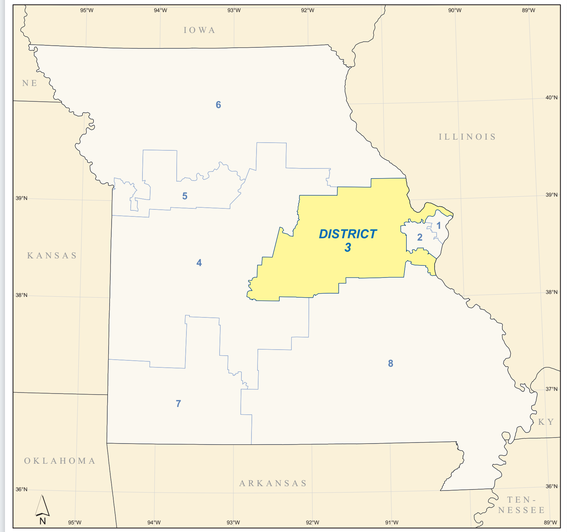

Congressional District 3 Profile

Population

Total Population:	**748,615**
Age - Under 5:	*50,348*
Age - 5 to 17:	*135,146*
Age - 18 to 24:	*65,409*
Age - 25 to 39:	*143,476*
Age - 40 to 54:	*168,286*
Age - 55 to 64:	*90,481*
Age - 65+:	*95,469*
Percent Male:	**49.8%**
Percent Female:	**50.2%**
Persons per Square Mile:	**109.3**

Housing

Total Housing Units:	329,163
Percent Occupied:	86.6%
Percent Owner-Occupied:	*77.2%*
Percent Renter-Occupied:	*22.7%*
Percent Vacant:	13.4%

Land

Total Land Area (square miles):	**6,851.55**
Percent Land Area - Urban:	**4.1%**
Percent Land Area - Rural:	**95.9%**

Geographic Entity Tallies

American Indian Reservations/ Off-Reservation Trust Lands:	**0**	(0)
Counties:	**13**	(3)
Minor Civil Divisions (MCDs):	**0**	(0)
Incorporated Places:	**109**	(11)
Census Designated Places (CDPs):	**11**	(0)
ZIP Code Tabulation Areas:	**137**	(49)
Census Tracts:	**172**	(45)

***Total** (in bold) includes partial entities (in parentheses).*

Source: 2010 Census

Change in Number of People by Census Tract: 2000 to 2010

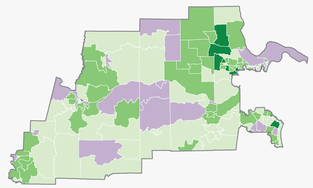

Increase / Decrease
- 3,000 to 5,983
- 500 to 2,999
- 0 to 499
- 1 to 893
- 2,072
- water tract

Note: Only the portions of the 2010 census tracts within the congressional district are shown for tracts that extend beyond the boundary of the district.

Source: Census 2000 and 2010 Census Redistricting Data Summary File; 2010 Census boundaries

Map Legend

- DISTRICT 3 — Missouri Congressional District 3
- DISTRICT 2 — Other Missouri Congressional District
- Poarch Creek — American Indian Reservation / Off-Reservation Trust Land (Federal)†
- Pamunkey — American Indian Reservation (State)†
- KANSAS / OKLAHOMA — State or Statistically Equivalent Entity
- ERIE — County or Statistically Equivalent Entity
- CANEY — Minor Civil Division (MCD) (Non-governmental MCDs are not labeled.)
- Collinsville — Incorporated Place (Inside of Congressional District 3)†
- Turley — Census Designated Place (CDP) (Inside of Congressional District 3)†
- Chelsea — Incorporated Place (Outside of Congressional District 3)†
- Justice — Census Designated Place (Outside of Congressional District 3)†
- Fort Belvoir — Military Installation
- Bristol Hbr — Water Body
- 44 — Interstate
- 66 — U.S. Highway
- 32 — State Highway or State Recognized Road
- Walton St — Other Road or Ferry

†Labels for entities located both inside and outside of Congressional District 3 include a '*'.

Congressional districts are those in effect for the 114th Congress of the United States (January 2015-2017); all other legal boundaries and names are as of January 1, 2010. The boundaries shown on this map are for Census Bureau statistical data collection and tabulation purposes only; their depiction and designation for statistical purposes does not constitute a determination of jurisdictional authority or rights of ownership or entitlement.

Source: U.S. Census Bureau's MAF/TIGER database (TAB10)
Projection: State-based Alber's Equal Area

For general information, contact the Congressional Affairs Office at (301) 763-6100. For more information regarding congressional district plans as a result of the 2010 Census, redistricting, and voting rights data, contact the Census Redistricting Data Office at (301) 763-4039 or www.census.gov/rdo. For information regarding other U.S. Census Bureau products, visit www.census.gov.

United States Census Bureau