114th Congress of the United States

New York - Congressional District 2

Representative Peter T. King

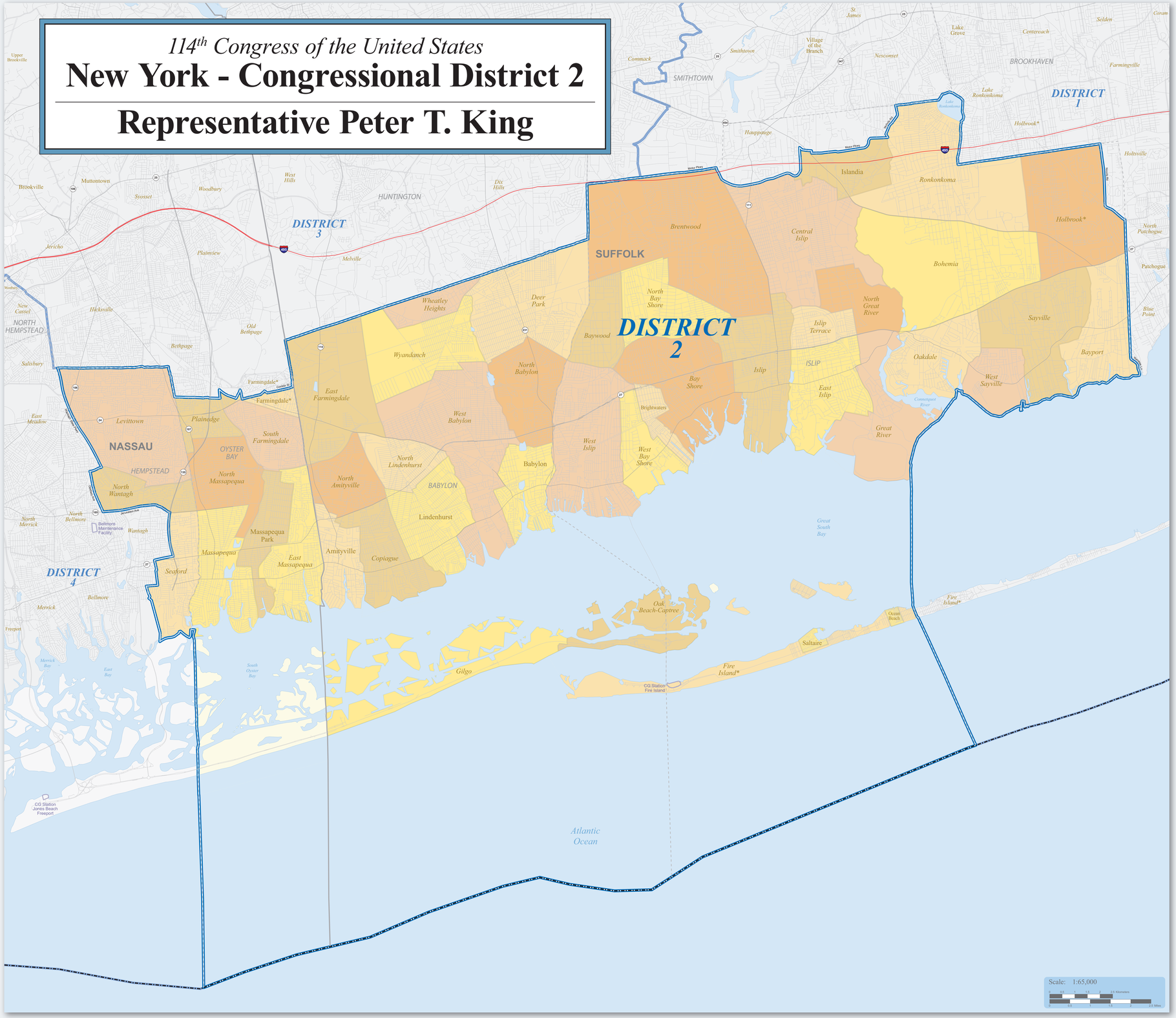

Location of New York's 2nd Congressional District - 27 Districts Total

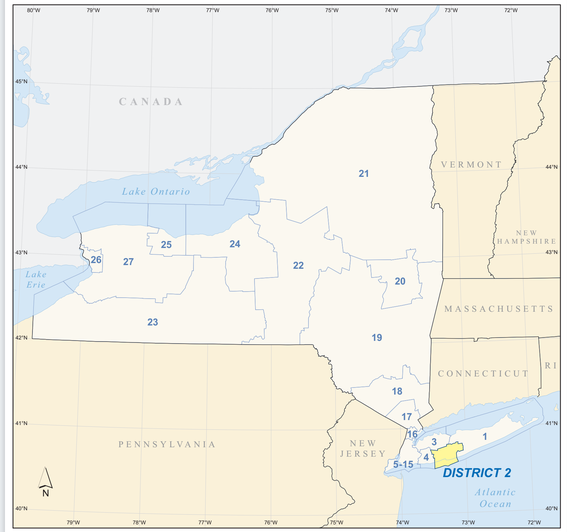

Congressional District 2 Profile

Population

Total Population:	717,708
Age - Under 5:	*42,227*
Age - 5 to 17:	*129,952*
Age - 18 to 24:	*62,869*
Age - 25 to 39:	*131,810*
Age - 40 to 54:	*175,439*
Age - 55 to 64:	*82,281*
Age - 65+:	*93,130*
Percent Male:	48.8%
Percent Female:	51.2%
Persons per Square Mile:	3,943.2

Housing

Total Housing Units:	242,717
Percent Occupied:	95.2%
Percent Owner-Occupied:	*79.4%*
Percent Renter-Occupied:	*20.6%*
Percent Vacant:	4.8%

Land

Total Land Area (square miles):	182.01
Percent Land Area - Urban:	90.0%
Percent Land Area - Rural:	10.0%

Geographic Entity Tallies

American Indian Reservations/ Off-Reservation Trust Lands:	**0**	(0)
Counties:	**2**	(2)
Minor Civil Divisions (MCDs):	**4**	(3)
Incorporated Places:	**9**	(1)
Census Designated Places (CDPs):	**39**	(2)
ZIP Code Tabulation Areas:	**38**	(17)
Census Tracts:	**157**	(3)

***Total** (in bold) includes partial entities (in parentheses).*

Source: 2010 Census

Change in Number of People by Census Tract: 2000 to 2010

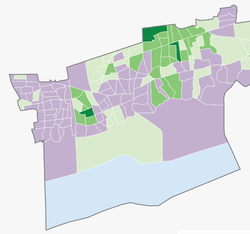

Note: Only the portions of the 2010 census tracts within the congressional district are shown for tracts that extend beyond the boundary of the district.

Source: Census 2000 and 2010 Census Redistricting Data Summary File; 2010 Census boundaries

Increase / Decrease
- 1,000 to 1,136
- 250 to 999
- 0 to 249
- 1 to 477
- water tract

Map Legend

DISTRICT 2	New York Congressional District 2	Turley	Census Designated Place (CDP) (Inside of Congressional District 2)†
DISTRICT 3	Other New York Congressional District	Chelsea	Incorporated Place (Outside of Congressional District 2)†
Poarch Creek	American Indian Reservation / Off-Reservation Trust Land (Federal)†	Justice	Census Designated Place (Outside of Congressional District 2)†
Pamunkey	American Indian Reservation (State)†	Fort Belvoir	Military Installation
KANSAS / OKLAHOMA	State or Statistically Equivalent Entity	Bristol Hbr	Water Body
ERIE	County or Statistically Equivalent Entity	87	Interstate
CANEY	Minor Civil Division (MCD) (Non-governmental MCDs are not labeled.)	26	U.S. Highway
Collinsville	Incorporated Place (Inside of Congressional District 2)†	32	State Highway or State Recognized Road
		Walton St	Other Road or Ferry

†Labels for entities located both inside and outside of Congressional District 2 include a '*'.

Congressional districts are those in effect for the 114th Congress of the United States (January 2015-2017); all other legal boundaries and names are as of January 1, 2010. The boundaries shown on this map are for Census Bureau statistical data collection and tabulation purposes only; their depiction and designation for statistical purposes does not constitute a determination of jurisdictional authority or rights of ownership or entitlement.

Source: U.S. Census Bureau's MAF/TIGER database (TAB10)
Projection: State-based Albers Equal Area

For general information, contact the Congressional Affairs Office at (301) 763-6100. For more information regarding congressional district plans as a result of the 2010 Census, redistricting, and voting rights data, contact the Census Redistricting Data Office at (301) 763-4039 or www.census.gov/rdo. For information regarding other U.S. Census Bureau products, visit www.census.gov.

United States Census Bureau