114th Congress of the United States

New York - Congressional District 23

Representative Tom Reed

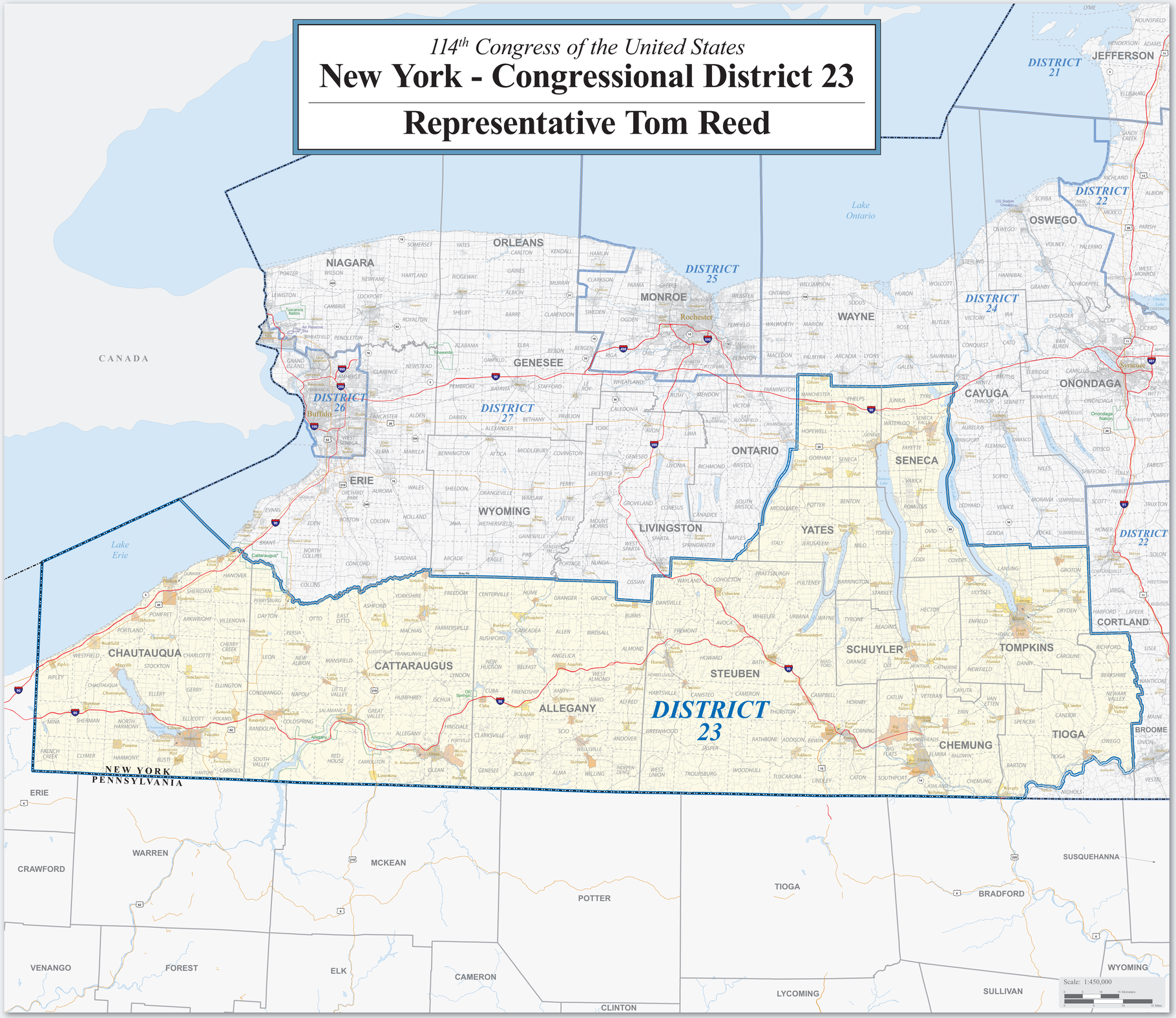

Location of New York's 23rd Congressional District - 27 Districts Total

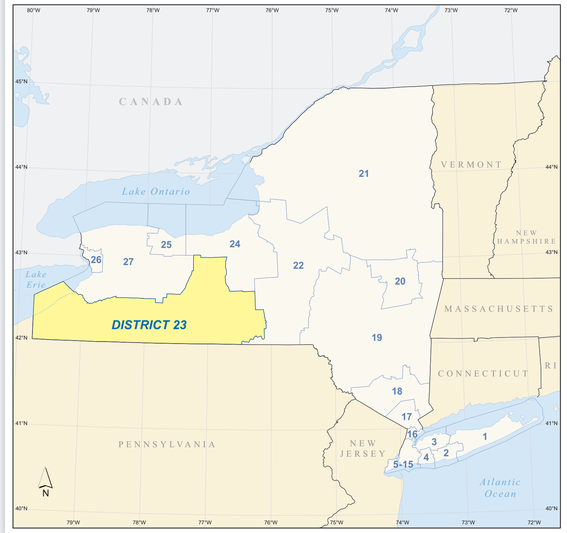

Congressional District 23 Profile

Population

Total Population:	717,707
Age - Under 5:	*39,841*
Age - 5 to 17:	*115,370*
Age - 18 to 24:	*88,747*
Age - 25 to 39:	*118,539*
Age - 40 to 54:	*151,804*
Age - 55 to 64:	*94,289*
Age - 65+:	*109,117*
Percent Male:	49.6%
Percent Female:	50.4%
Persons per Square Mile:	97.4

Housing

Total Housing Units:	339,158
Percent Occupied:	83.6%
Percent Owner-Occupied:	*68.9%*
Percent Renter-Occupied:	*31.1%*
Percent Vacant:	16.4%

Land

Total Land Area (square miles):	7,371.65
Percent Land Area - Urban:	2.5%
Percent Land Area - Rural:	97.5%

Geographic Entity Tallies

American Indian Reservations / Off-Reservation Trust Lands:	3	(1)
Counties:	11	(2)
Minor Civil Divisions (MCDs):	183	(3)
Incorporated Places:	94	(2)
Census Designated Places (CDPs):	43	(0)
ZIP Code Tabulation Areas:	207	(31)
Census Tracts:	185	(4)

***Total** (in bold) includes partial entities (in parentheses).*

Source: 2010 Census

Change in Number of People by Census Tract: 2000 to 2010

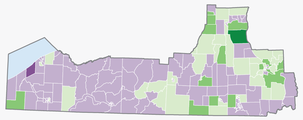

Increase / Decrease: 2,357; 250 to 788; 0 to 249; 1 to 499; 500 to 665; water tract

Note: Only the portions of the 2010 census tracts within the congressional district are shown for tracts that extend beyond the boundary of the district.

Source: Census 2000 and 2010 Census Redistricting Data Summary File; 2010 Census boundaries

Map Legend

- DISTRICT 23 — New York Congressional District 23
- DISTRICT 2 — Other New York Congressional District
- Poarch Creek — American Indian Reservation / Off-Reservation Trust Land (Federal)†
- Pamunkey — American Indian Reservation (State)†
- KANSAS / OKLAHOMA — State or Statistically Equivalent Entity
- ERIE — County or Statistically Equivalent Entity
- CANEY — Minor Civil Division (MCD) (Non-governmental MCDs are not labeled.)
- Collinsville — Incorporated Place (Inside of Congressional District 23)†
- Turley — Census Designated Place (CDP) (Inside of Congressional District 23)†
- Chelsea — Incorporated Place (Outside of Congressional District 23)†
- Justice — Census Designated Place (Outside of Congressional District 23)†
- Fort Belvoir — Military Installation
- Bristol Hlw — Water Body
- 49 — Interstate
- 26 — U.S. Highway
- 32 — State Highway or State Recognized Road
- Walton St — Other Road or Ferry

†Labels for entities located both inside and outside of Congressional District 23 include a '*'.

Congressional districts are those in effect for the 114th Congress of the United States (January 2015-2017); all other legal boundaries and names are as of January 1, 2010. The boundaries shown on this map are for Census Bureau statistical data collection and tabulation purposes only; their depiction and designation for statistical purposes does not constitute a determination of jurisdictional authority or rights of ownership or entitlement.

Source: U.S. Census Bureau's MAF/TIGER database (TAB10)
Projection: State-based Alber's Equal Area

For general information, contact the Congressional Affairs Office at (301) 763-6100. For more information regarding congressional district plans as a result of the 2010 Census, redistricting, and voting rights data, contact the Census Redistricting Data Office at (301) 763-4039 or www.census.gov/rdo. For information regarding other U.S. Census Bureau products, visit www.census.gov.

United States Census Bureau