114th Congress of the United States

North Carolina - Congressional District 2

Representative Renee L. Ellmers

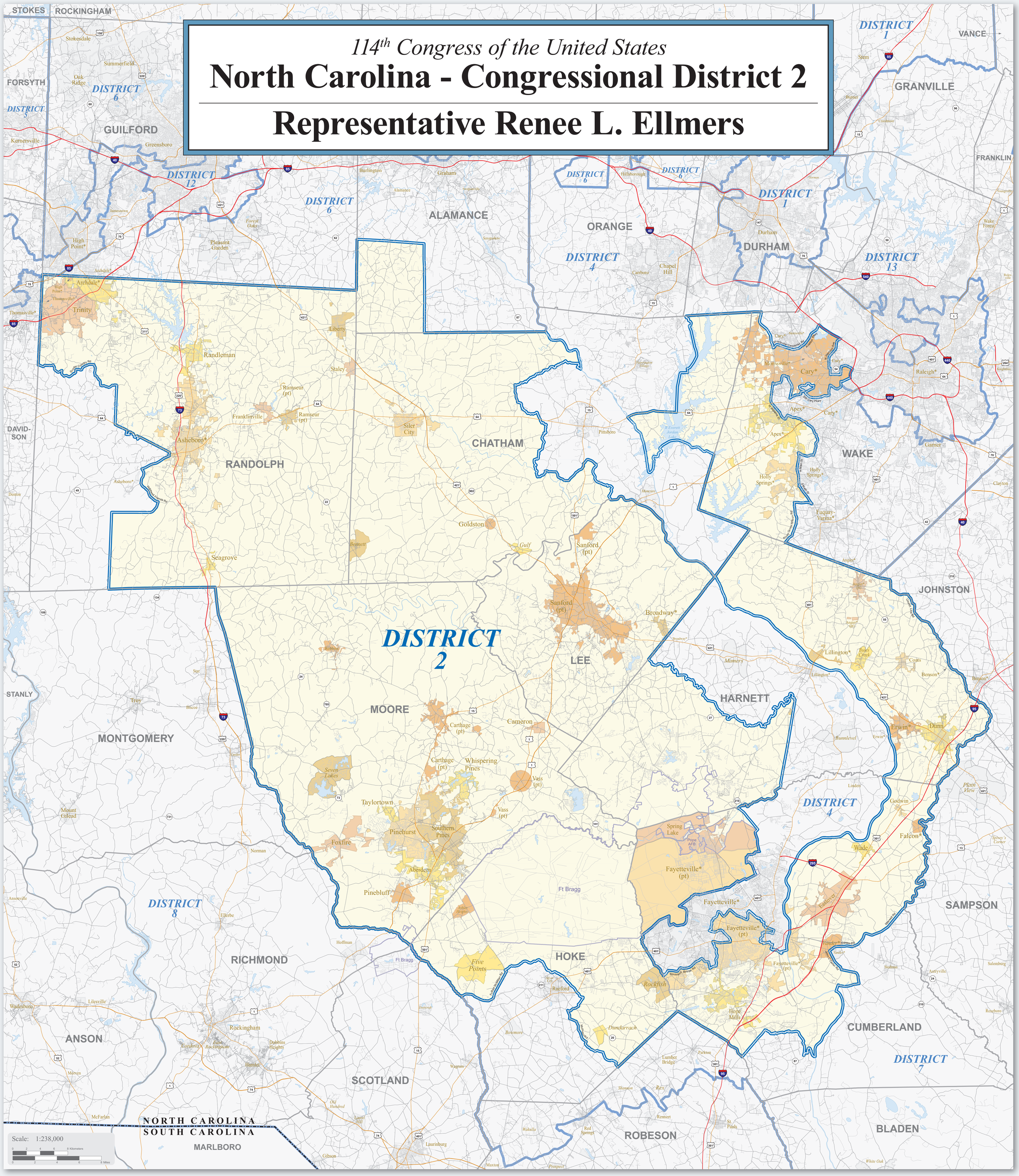

Map Legend

- DISTRICT 2 — North Carolina Congressional District 2
- DISTRICT 3 — Other North Carolina Congressional District
- Poarch Creek — American Indian Reservation / Off-Reservation Trust Land (Federal)†
- Pamunkey — American Indian Reservation (State)†
- KANSAS / OKLAHOMA — State or Statistically Equivalent Entity
- ERIE — County or Statistically Equivalent Entity
- Collinsville — Incorporated Place (Inside of Congressional District 2)†
- Turley — Census Designated Place (CDP) (Inside of Congressional District 2)†
- Chelsea — Incorporated Place (Outside of Congressional District 2)†
- Justice — Census Designated Place (Outside of Congressional District 2)†
- Fort Belvoir — Military Installation
- Bristol Hbr — Water Body
- 44 — Interstate
- 56 — U.S. Highway
- 32 — State Highway or State Recognized Road
- Walton St — Other Road or Ferry

†Labels for entities located both inside and outside of Congressional District 2 include a '*'.

Congressional districts are those in effect for the 114th Congress of the United States (January 2015-2017); all other legal boundaries and names are as of January 1, 2010. The boundaries shown on this map are for Census Bureau statistical data collection and tabulation purposes only; their depiction and designation for statistical purposes does not constitute a determination of jurisdictional authority or rights of ownership or entitlement.

Source: U.S. Census Bureau's MAF/TIGER database (TAB10)
Projection: State-based Albers Equal Area

Congressional District 2 Profile

Population

Total Population:	733,499
Age - Under 5:	*55,612*
Age - 5 to 17:	*139,947*
Age - 18 to 24:	*64,357*
Age - 25 to 39:	*152,558*
Age - 40 to 54:	*154,515*
Age - 55 to 64:	*78,140*
Age - 65+:	*88,370*
Percent Male:	48.8%
Percent Female:	51.2%
Persons per Square Mile:	225.9

Housing

Total Housing Units:	309,466
Percent Occupied:	90.3%
Percent Owner-Occupied:	*67.9%*
Percent Renter-Occupied:	*32.1%*
Percent Vacant:	9.7%

Land

Total Land Area (square miles):	3,246.68
Percent Land Area - Urban:	11.1%
Percent Land Area - Rural:	88.9%

Geographic Entity Tallies

American Indian Reservations/ Off-Reservation Trust Lands:	**0** (0)
Counties:	**9** (7)
Incorporated Places:	**45** (17)
Census Designated Places (CDPs):	**9** (1)
ZIP Code Tabulation Areas:	**86** (61)
Census Tracts:	**194** (63)

Total *(in bold) includes partial entities (in parentheses).*

Source: 2010 Census

Change in Number of People by Census Tract: 2000 to 2010

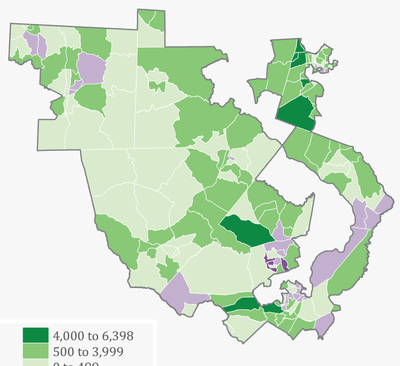

Increase / Decrease: 4,000 to 6,398; 500 to 3,999; 0 to 499; 1 to 794; 2,037 to 4,342; water tract

Note: Only the portions of the 2010 census tracts within the congressional district are shown for tracts that extend beyond the boundary of the district.

Source: Census 2000 and 2010 Census Redistricting Data Summary File; 2010 Census boundaries

United States Census Bureau

For general information, contact the Congressional Affairs Office at (301) 763-6100. For more information regarding congressional district plans as a result of the 2010 Census, redistricting, and voting rights data, contact the Census Redistricting Data Office at (301) 763-4039 or www.census.gov/rdo. For information regarding other U.S. Census Bureau products, visit www.census.gov.
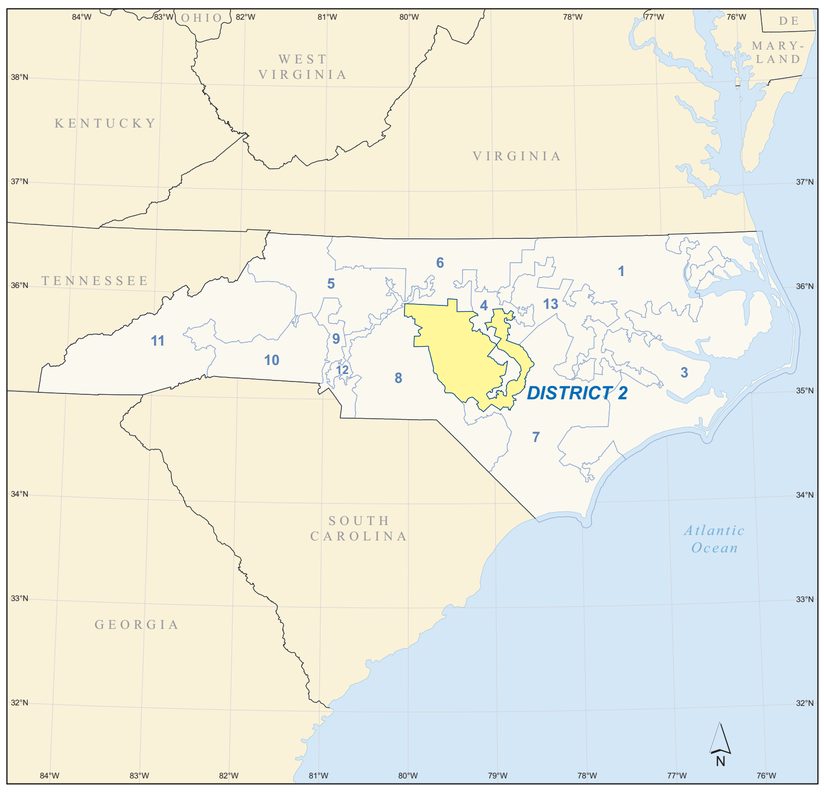
Location of North Carolina's 2nd Congressional District - 13 Districts Total