114th Congress of the United States

North Carolina - Congressional District 5

Representative Virginia Foxx

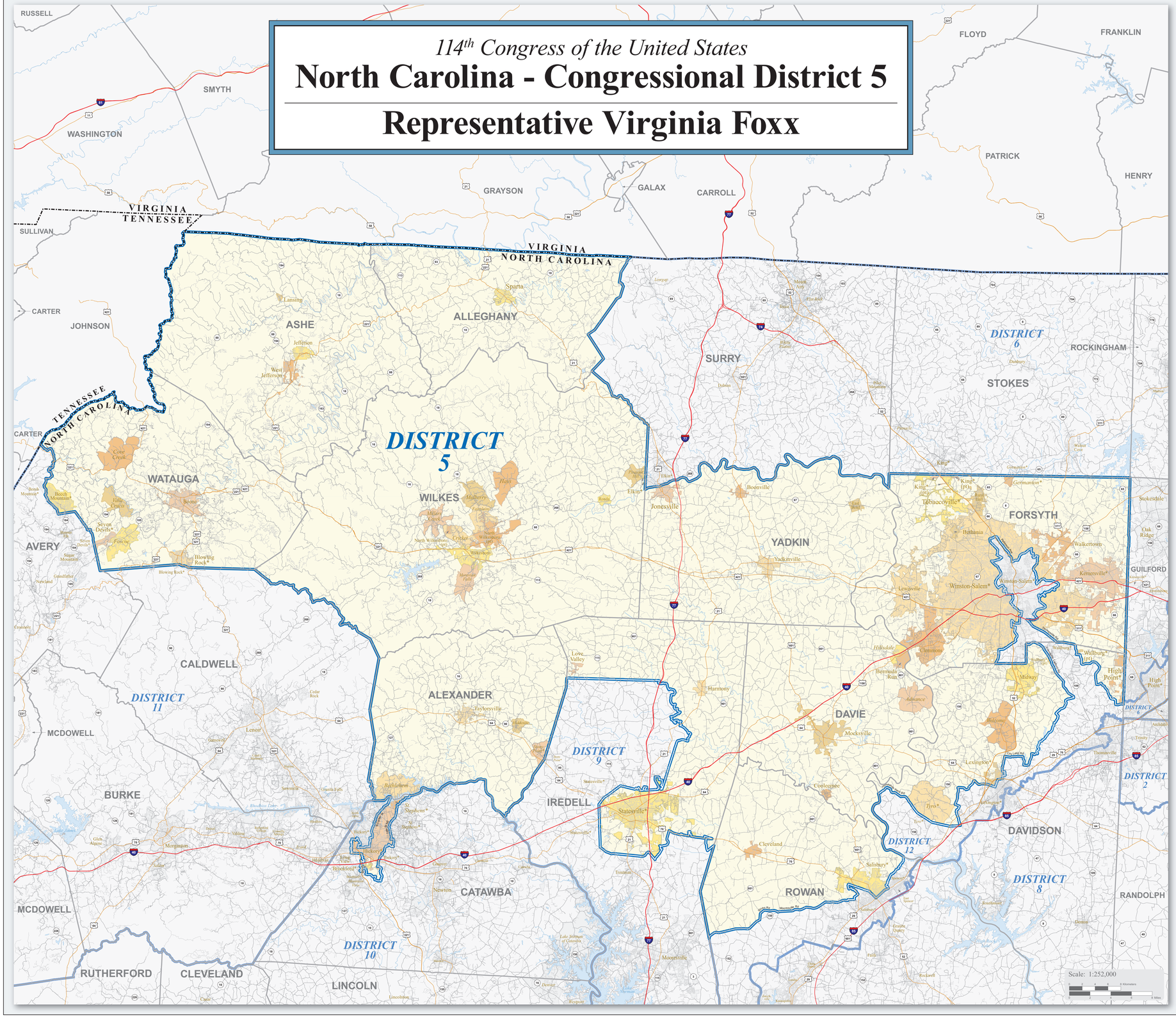

Location of North Carolina's 5th Congressional District - 13 Districts Total

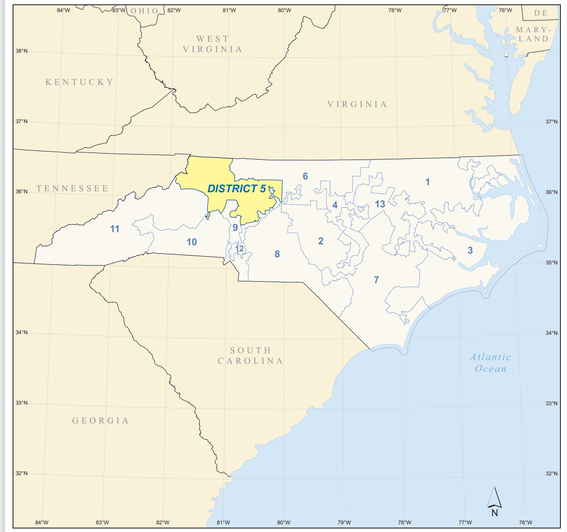

Congressional District 5 Profile

Population

Total Population:	**733,499**
Age - Under 5:	*44,655*
Age - 5 to 17:	*121,853*
Age - 18 to 24:	*73,925*
Age - 25 to 39:	*133,210*
Age - 40 to 54:	*159,069*
Age - 55 to 64:	*93,448*
Age - 65+:	*107,939*
Percent Male:	**48.6%**
Percent Female:	**51.4%**
Persons per Square Mile:	**205.4**

Housing

Total Housing Units:	**348,223**
Percent Occupied:	**85.4%**
Percent Owner-Occupied:	*69.7%*
Percent Renter-Occupied:	*30.3%*
Percent Vacant:	**14.6%**

Land

Total Land Area (square miles):	**3,571.86**
Percent Land Area - Urban:	**10.7%**
Percent Land Area - Rural:	**89.3%**

Geographic Entity Tallies

American Indian Reservations/ Off-Reservation Trust Lands:	**0**	(0)
Counties:	**12**	(5)
Incorporated Places:	**41**	(16)
Census Designated Places (CDPs):	**19**	(4)
ZIP Code Tabulation Areas:	**94**	(43)
Census Tracts:	**202**	(59)

***Total** (in bold) includes partial entities (in parentheses).*

Source: 2010 Census

Change in Number of People by Census Tract: 2000 to 2010

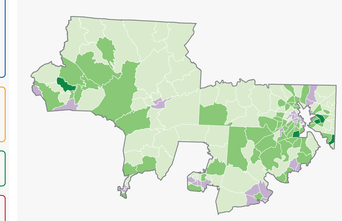

Increase: 2,000 to 3,911; 500 to 1,999; 0 to 499
Decrease: 1 to 658
water tract

Note: Only the portions of the 2010 census tracts within the congressional district are shown for tracts that extend beyond the boundary of the district.

Source: Census 2000 and 2010 Census Redistricting Data Summary File; 2010 Census boundaries

Map Legend

- DISTRICT 5 — North Carolina Congressional District 5
- DISTRICT 2 — Other North Carolina Congressional District
- Poarch Creek — American Indian Reservation / Off-Reservation Trust Land (Federal)†
- Pamunkey — American Indian Reservation (State)†
- KANSAS / OKLAHOMA — State or Statistically Equivalent Entity
- ERIE — County or Statistically Equivalent Entity
- Collinsville — Incorporated Place (Inside of Congressional District 5)†
- Turley — Census Designated Place (CDP) (Inside of Congressional District 5)†
- Chelsea — Incorporated Place (Outside of Congressional District 5)†
- Justice — Census Designated Place (Outside of Congressional District 5)†
- Fort Belvoir — Military Installation
- Bristol Hbr — Water Body
- 49 — Interstate
- 56 — U.S. Highway
- 32 — State Highway or State Recognized Road
- Walton St — Other Road or Ferry

†Labels for entities located both inside and outside of Congressional District 5 include a '*'.

Congressional districts are those in effect for the 114th Congress of the United States (January 2015-2017); all other legal boundaries and names are as of January 1, 2010. The boundaries shown on this map are for Census Bureau statistical data collection and tabulation purposes only; their depiction and designation for statistical purposes does not constitute a determination of jurisdictional authority or right of ownership or entitlement.

Source: U.S. Census Bureau's MAF/TIGER database (TAB10)
Projection: State-based Albers Equal Area

For general information, contact the Congressional Affairs Office at (301) 763-6100. For more information regarding congressional district plans as a result of the 2010 Census, redistricting, and voting rights data, contact the Census Redistricting Data Office at (301) 763-4039 or www.census.gov/rdo. For information regarding other U.S. Census Bureau products, visit www.census.gov.

United States Census Bureau