*114th Congress of the United States*

# NORTH DAKOTA

## Representative Kevin Cramer

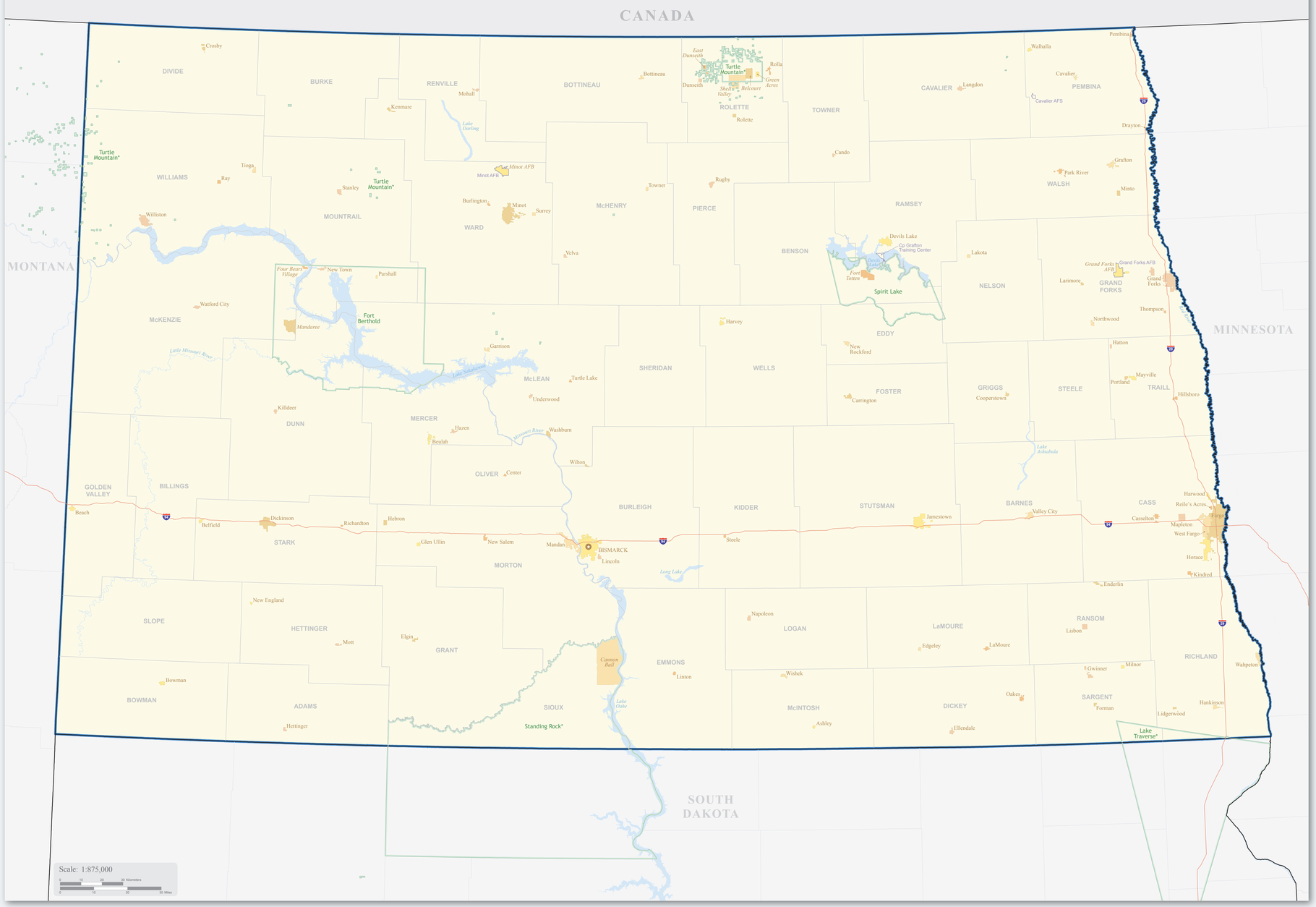


## Number of Congressional Districts by State

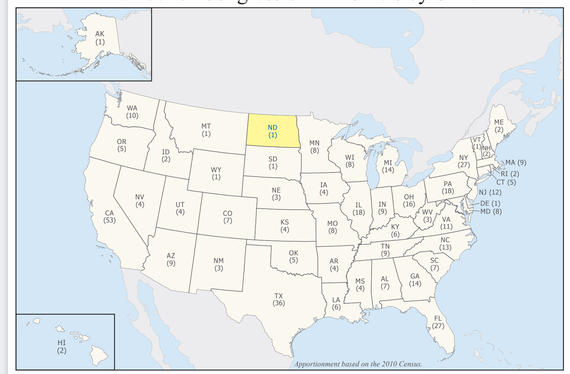


## North Dakota Profile

### Population Density: 2010

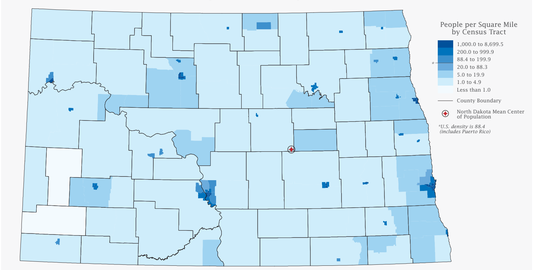


**Population**

| | |
|---|---|
| Total Population: | 672,591 |
| *Age - Under 5:* | *44,595* |
| *Age - 5 to 17:* | *105,276* |
| *Age - 18 to 24:* | *81,020* |
| *Age - 25 to 39:* | *127,550* |
| *Age - 40 to 54:* | *134,854* |
| *Age - 55 to 64:* | *81,819* |
| *Age - 65+:* | *97,477* |
| Percent Male: | 50.5% |
| Percent Female: | 49.5% |
| Persons per Square Mile: | 9.7 |

**Housing**

| | |
|---|---|
| Total Housing Units: | 317,498 |
| Percent Occupied: | 88.6% |
| *Percent Owner-Occupied:* | *65.4%* |
| *Percent Renter-Occupied:* | *34.6%* |
| Percent Vacant: | 11.4% |

**Land**

| | |
|---|---|
| Total Land Area (square miles): | 69,000.80 |
| Percent Land Area - Urban: | 0.3% |
| Percent Land Area - Rural: | 99.7% |

**Geographic Entity Tallies**

| | |
|---|---|
| American Indian Reservations/ Off-Reservation Trust Lands: | 5 |
| Congressional Districts: | 1 |
| State Legislative Districts - Upper House: | 47 |
| State Legislative Districts - Lower House: | 47 |
| Counties/Statistically Equivalent Entities: | 53 |
| Minor Civil Divisions (Governmental): | 1,317 |
| Incorporated Places: | 357 |
| Census Designated Places: | 44 |
| ZIP Code Tabulation Areas: | 393 |
| Census Tracts: | 205 |

**Population: 1970 to 2010**

| | |
|---|---|
| 2010 | 672,591 |
| 2000 | 642,200 |
| 1990 | 638,800 |
| 1980 | 652,717 |
| 1970 | 617,761 |

*Source: 2010 Census*

## Map Legend

- Congressional District (One At-Large)
- Poarch Creek — American Indian Reservation / Off-Reservation Trust Land (Federal)†
- KANSAS — State or Statistically Equivalent Entity
- ERIE — County or Statistically Equivalent Entity
- OLYMPIA — State Capital
- Collinsville — Incorporated Place with 500 or More People
- *Turley* — Census Designated Place (CDP) with 500 or More People
- Fort Belvoir — Military Installation
- *Lake Champlain* — Water Body
- 29 — Interstate Highway

† Labels for entities located within more than one state include a "*".

Congressional districts are those in effect for the 114th Congress of the United States (January 2015-2017); all other legal boundaries and names are as of January 1, 2010. The boundaries shown on this map are for Census Bureau statistical data collection and tabulation purposes only; their depiction and designation for statistical purposes does not constitute a determination of jurisdictional authority or rights of ownership or entitlement.

Source: U.S. Census Bureau's MAF/TIGER database (TAB10)
Projection: State-based Alber's Equal Area

For general information, contact the Congressional Affairs Office at (301) 763-6100. For more information regarding congressional district plans as a result of the 2010 Census, redistricting, and voting rights data, contact the Census Redistricting Data Office at (301) 763-4039 or www.census.gov/rdo. For information regarding other U.S. Census Bureau products, visit www.census.gov.

United States Census Bureau