114th Congress of the United States

Ohio - Congressional District 14

Representative David P. Joyce

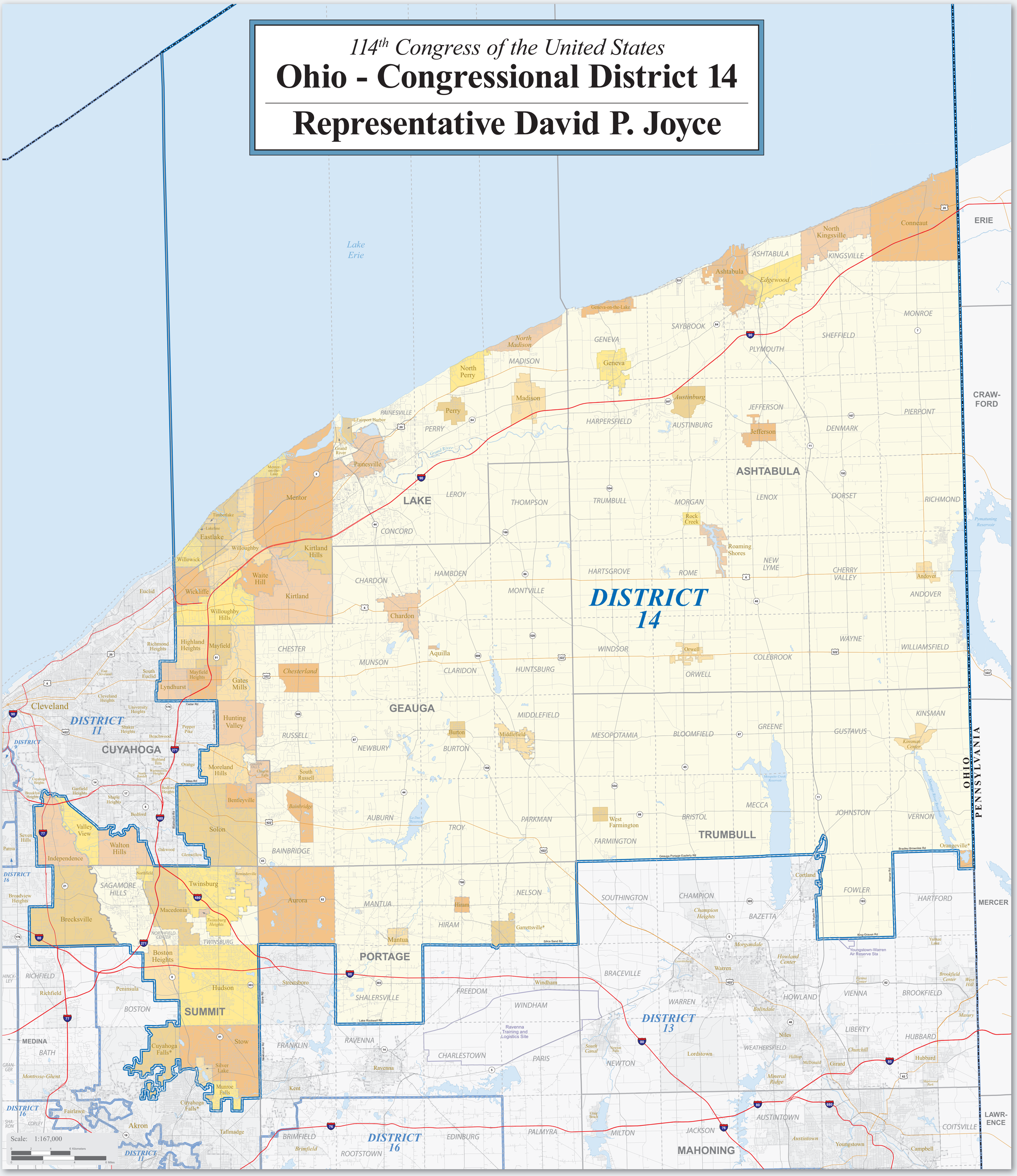

Map Legend

- DISTRICT 14 — Ohio Congressional District 14
- DISTRICT 2 — Other Ohio Congressional District
- Poarch Creek — American Indian Reservation / Off-Reservation Trust Land (Federal)†
- Pamunkey — American Indian Reservation (State)†
- KANSAS / OKLAHOMA — State or Statistically Equivalent Entity
- ERIE — County or Statistically Equivalent Entity
- CANEY — Minor Civil Division (MCD) (Non-governmental MCDs are not labeled.)
- Collinsville — Incorporated Place (Inside of Congressional District 14)†
- Turley — Census Designated Place (CDP) (Inside of Congressional District 14)†
- Chelsea — Incorporated Place (Outside of Congressional District 14)†
- Justice — Census Designated Place (Outside of Congressional District 14)†
- Fort Belvoir — Military Installation
- Bristol Hbr — Water Body
- 44 — Interstate
- 56 — U.S. Highway
- 32 — State Highway or State Recognized Road
- Walton St — Other Road or Ferry

†Labels for entities located both inside and outside of Congressional District 14 include a '*'.

Congressional districts are those in effect for the 114th Congress of the United States (January 2015-2017); all other legal boundaries and names are as of January 1, 2010. The boundaries shown on this map are for Census Bureau statistical data collection and tabulation purposes only; their depiction and designation for statistical purposes does not constitute a determination of jurisdictional authority or rights of ownership or entitlement.

Source: U.S. Census Bureau's MAF/TIGER database (TAB10)
Projection: State-based Alber's Equal Area

Congressional District 14 Profile

Population

Total Population:	721,032
Age - Under 5:	*39,095*
Age - 5 to 17:	*129,638*
Age - 18 to 24:	*51,440*
Age - 25 to 39:	*114,108*
Age - 40 to 54:	*171,044*
Age - 55 to 64:	*100,141*
Age - 65+:	*115,566*
Percent Male:	48.8%
Percent Female:	51.2%
Persons per Square Mile:	369.2

Housing

Total Housing Units:	308,758
Percent Occupied:	92.4%
Percent Owner-Occupied:	*78.0%*
Percent Renter-Occupied:	*22.0%*
Percent Vacant:	7.6%

Land

Total Land Area (square miles):	1,953.14
Percent Land Area - Urban:	20.1%
Percent Land Area - Rural:	79.9%

Geographic Entity Tallies

American Indian Reservations/ Off-Reservation Trust Lands:	0	(0)
Counties:	7	(4)
Minor Civil Divisions (MCDs):	68	(2)
Incorporated Places:	63	(3)
Census Designated Places (CDPs):	7	(0)
ZIP Code Tabulation Areas:	73	(30)
Census Tracts:	181	(12)

Total *(in bold) includes partial entities (in parentheses).*

Source: 2010 Census

Change in Number of People by Census Tract: 2000 to 2010

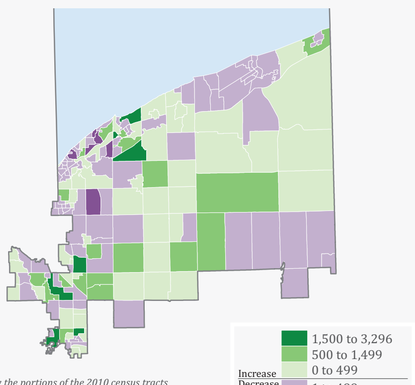

Increase: 1,500 to 3,296; 500 to 1,499; 0 to 499
Decrease: 1 to 499; 500 to 866
water tract

Note: Only the portions of the 2010 census tracts within the congressional district are shown for tracts that extend beyond the boundary of the district.

Source: Census 2000 and 2010 Census Redistricting Data Summary File; 2010 Census boundaries

Location of Ohio's 14th Congressional District - 16 Districts Total

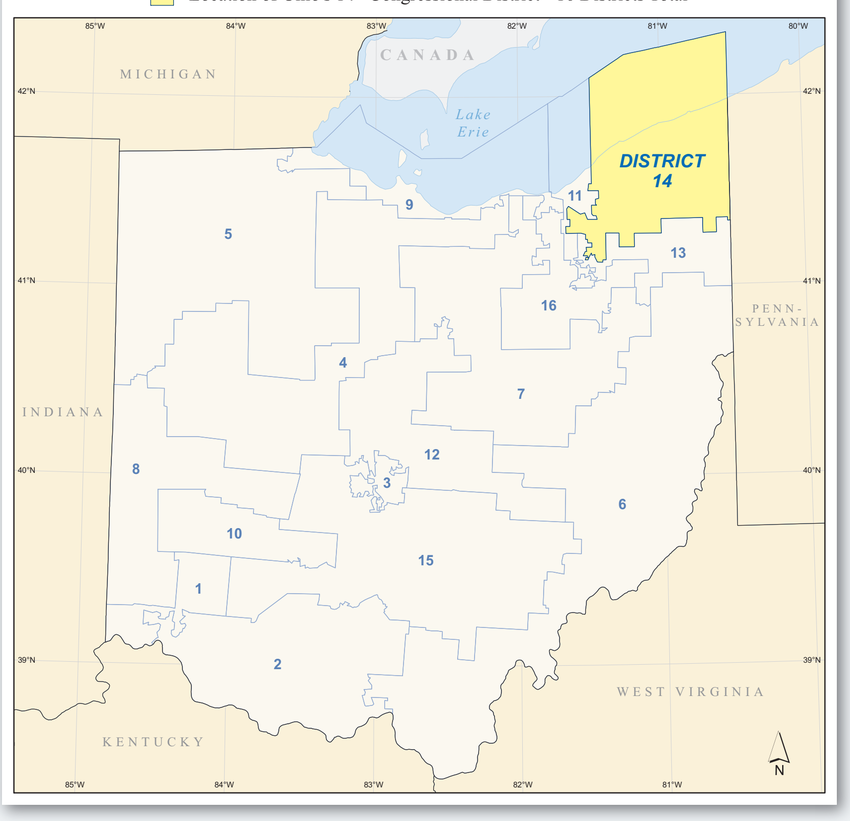

United States Census Bureau

For general information, contact the Congressional Affairs Office at (301) 763-6100. For more information regarding congressional district plans as a result of the 2010 Census, redistricting, and voting rights data, contact the Census Redistricting Data Office at (301) 763-4039 or www.census.gov/rdo. For information regarding other U.S. Census Bureau products, visit www.census.gov.