*114th Congress of the United States*

# Ohio - Congressional District 16

## Representative James B. Renacci

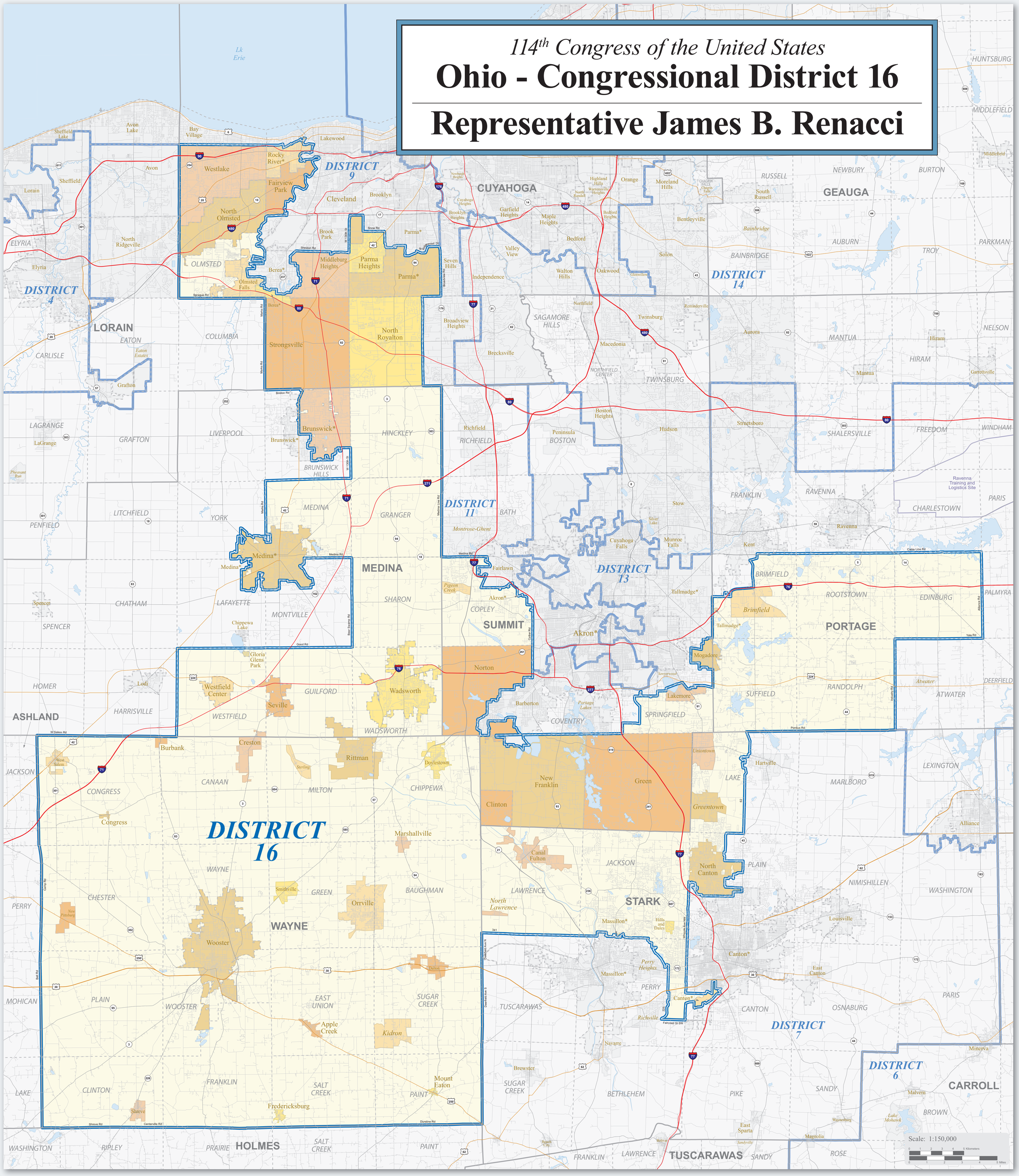


## Map Legend

- DISTRICT 16 — Ohio Congressional District 16
- DISTRICT 2 — Other Ohio Congressional District
- Poarch Creek — American Indian Reservation / Off-Reservation Trust Land (Federal)†
- Pamunkey — American Indian Reservation (State)†
- KANSAS / OKLAHOMA — State or Statistically Equivalent Entity
- ERIE — County or Statistically Equivalent Entity
- CANEY — Minor Civil Division (MCD) (Non-governmental MCDs are not labeled.)
- Collinsville — Incorporated Place (Inside of Congressional District 16)†
- Turley — Census Designated Place (CDP) (Inside of Congressional District 16)†
- Chelsea — Incorporated Place (Outside of Congressional District 16)†
- Justice — Census Designated Place (Outside of Congressional District 16)†
- Fort Belvoir — Military Installation
- Bristol Hbr — Water Body
- 44 — Interstate
- 56 — U.S. Highway
- 32 — State Highway or State Recognized Road
- Walton St — Other Road or Ferry

†Labels for entities located both inside and outside of Congressional District 16 include a '*'.

Congressional districts are those in effect for the 114th Congress of the United States (January 2015-2017); all other legal boundaries and names are as of January 1, 2010. The boundaries shown on this map are for Census Bureau statistical data collection and tabulation purposes only; their depiction and designation for statistical purposes does not constitute a determination of jurisdictional authority or rights of ownership or entitlement.

Source: U.S. Census Bureau's MAF/TIGER database (TAB10)
Projection: State-based Alber's Equal Area

## Congressional District 16 Profile

**Population**

| | |
|---|---|
| Total Population: | 721,031 |
| *Age - Under 5:* | *39,067* |
| *Age - 5 to 17:* | *125,799* |
| *Age - 18 to 24:* | *55,121* |
| *Age - 25 to 39:* | *119,633* |
| *Age - 40 to 54:* | *164,666* |
| *Age - 55 to 64:* | *99,330* |
| *Age - 65+:* | *117,415* |
| Percent Male: | 48.6% |
| Percent Female: | 51.4% |
| Persons per Square Mile: | 598.2 |

**Housing**

| | |
|---|---|
| Total Housing Units: | 308,521 |
| Percent Occupied: | 93.8% |
| *Percent Owner-Occupied:* | *75.7%* |
| *Percent Renter-Occupied:* | *24.3%* |
| Percent Vacant: | 6.2% |

**Land**

| | |
|---|---|
| Total Land Area (square miles): | 1,205.34 |
| Percent Land Area - Urban: | 31.4% |
| Percent Land Area - Rural: | 68.6% |

**Geographic Entity Tallies**

| | | |
|---|---|---|
| American Indian Reservations/ Off-Reservation Trust Lands: | 0 | (0) |
| Counties: | 6 | (5) |
| Minor Civil Divisions (MCDs): | 41 | (11) |
| Incorporated Places: | 46 | (10) |
| Census Designated Places (CDPs): | 9 | (1) |
| ZIP Code Tabulation Areas: | 73 | (52) |
| Census Tracts: | 196 | (56) |

***Total*** *(in bold) includes partial entities (in parentheses).*

*Source: 2010 Census*

Change in Number of People by Census Tract: 2000 to 2010

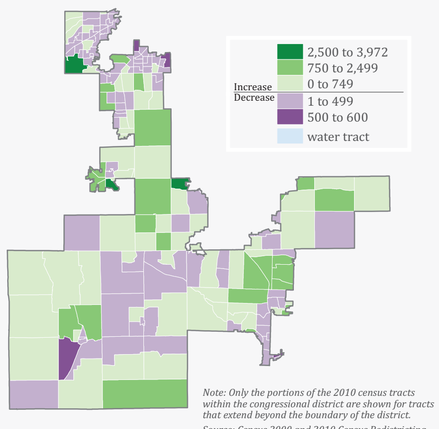


*Note: Only the portions of the 2010 census tracts within the congressional district are shown for tracts that extend beyond the boundary of the district.*

*Source: Census 2000 and 2010 Census Redistricting Data Summary File; 2010 Census boundaries*

United States Census Bureau

For general information, contact the Congressional Affairs Office at (301) 763-6100. For more information regarding congressional district plans as a result of the 2010 Census, redistricting, and voting rights data, contact the Census Redistricting Data Office at (301) 763-4039 or www.census.gov/rdo. For information regarding other U.S. Census Bureau products, visit www.census.gov.
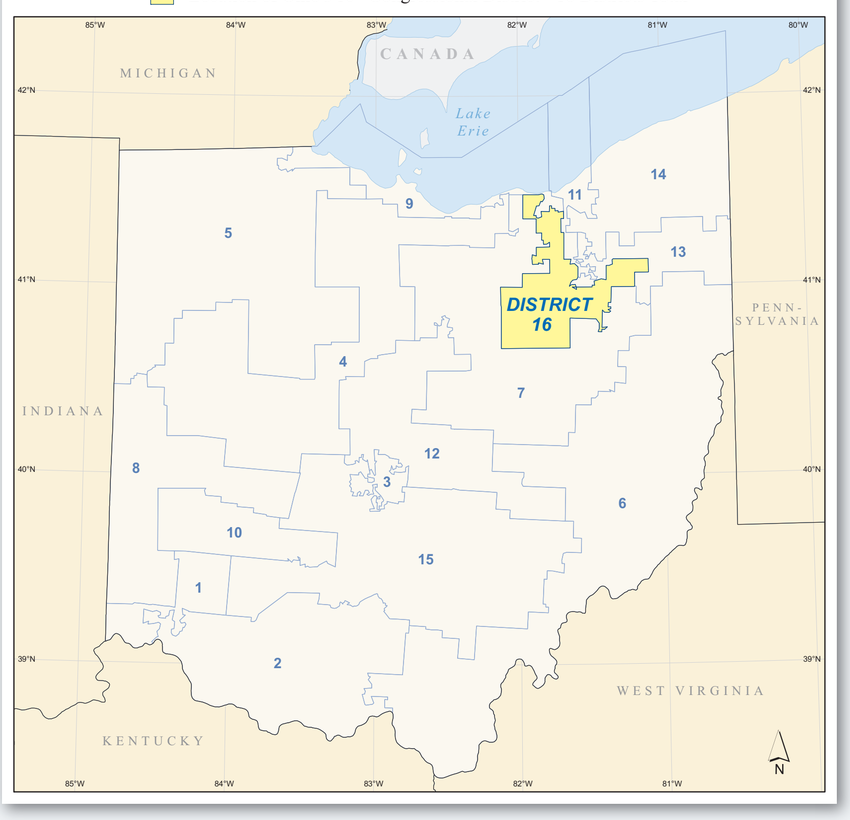
Location of Ohio's 16th Congressional District - 16 Districts Total