*114th Congress of the United States*

# Oklahoma - Congressional District 4

## Representative Tom Cole

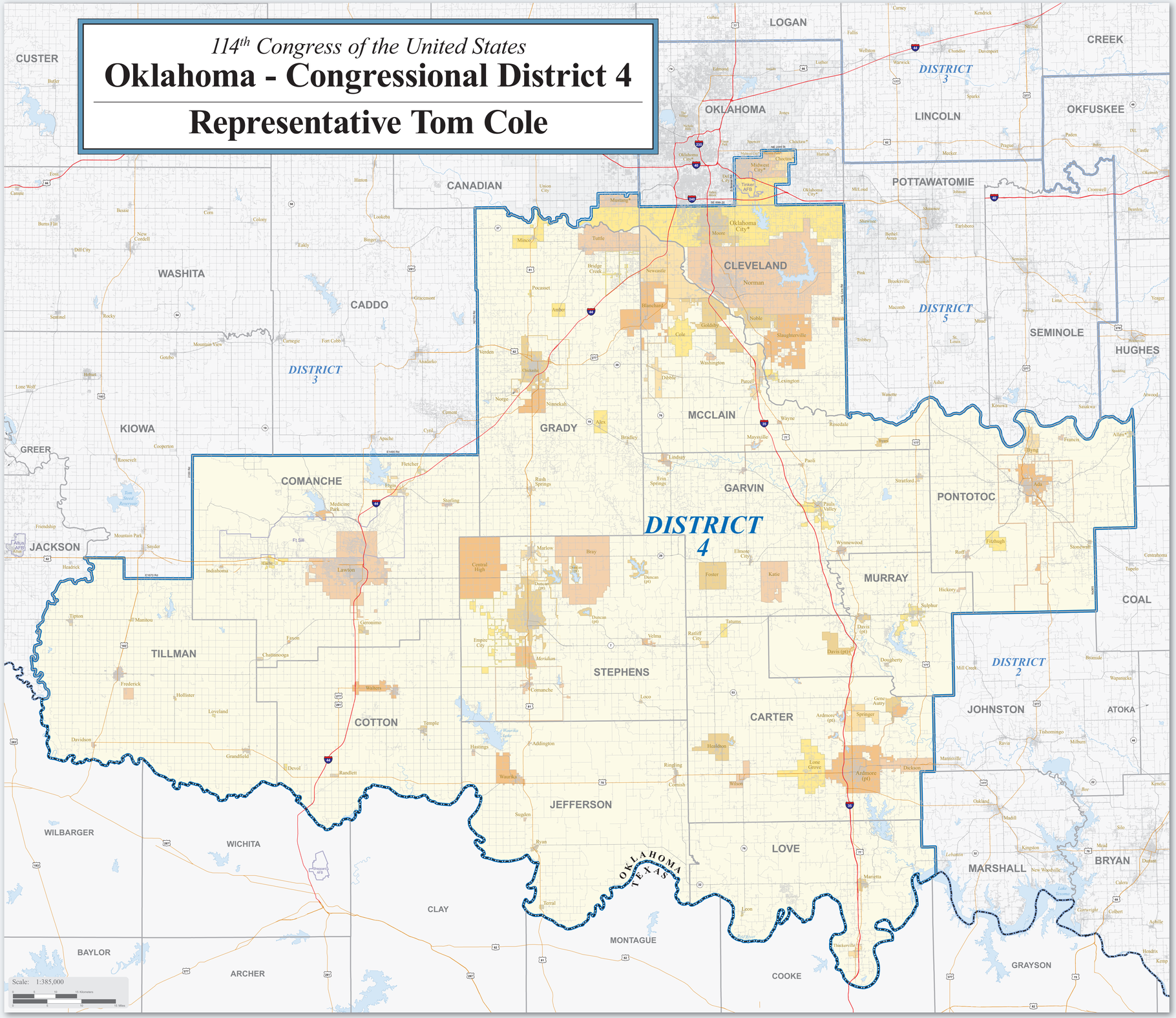


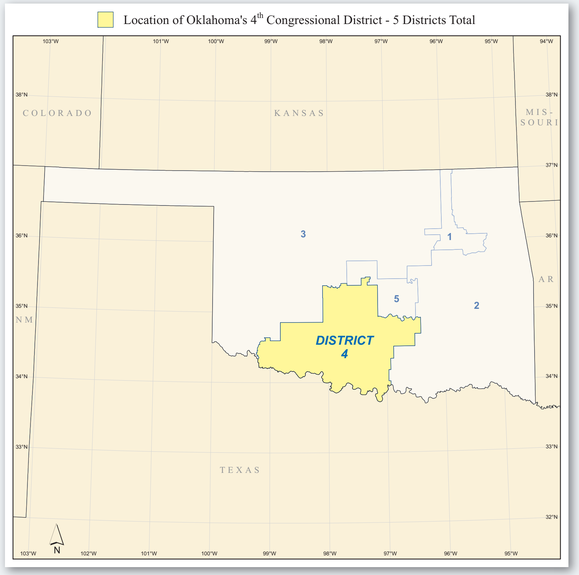


## Congressional District 4 Profile

**Population**

| | |
|---|---|
| Total Population: | **750,270** |
| *Age - Under 5:* | *51,898* |
| *Age - 5 to 17:* | *130,921* |
| *Age - 18 to 24:* | *86,080* |
| *Age - 25 to 39:* | *153,953* |
| *Age - 40 to 54:* | *149,200* |
| *Age - 55 to 64:* | *84,515* |
| *Age - 65+:* | *93,703* |
| Percent Male: | **49.8%** |
| Percent Female: | **50.2%** |
| Persons per Square Mile: | **76.7** |

**Housing**

| | |
|---|---|
| Total Housing Units: | **319,183** |
| Percent Occupied: | **90.3%** |
| *Percent Owner-Occupied:* | *67.6%* |
| *Percent Renter-Occupied:* | *32.4%* |
| Percent Vacant: | **9.7%** |

**Land**

| | |
|---|---|
| Total Land Area (square miles): | **9,777.28** |
| Percent Land Area - Urban: | **2.6%** |
| Percent Land Area - Rural: | **97.4%** |

**Geographic Entity Tallies**

| | | |
|---|---|---|
| American Indian Reservations/ Off-Reservation Trust Lands: | **0** | (0) |
| Counties: | **15** | (2) |
| Incorporated Places: | **103** | (6) |
| Census Designated Places (CDPs): | **1** | (0) |
| ZIP Code Tabulation Areas: | **119** | (30) |
| Census Tracts: | **195** | (6) |

***Total** (in bold) includes partial entities (in parentheses).*

*Source: 2010 Census*

Change in Number of People by Census Tract: 2000 to 2010

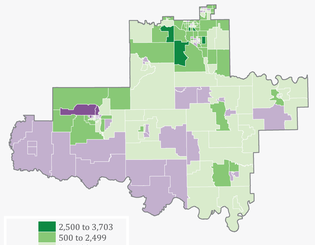

| Increase | |
|---|---|
| | 2,500 to 3,703 |
| | 500 to 2,499 |
| | 0 to 499 |
| Decrease | 1 to 499 |
| | 500 to 715 |
| | water tract |

*Note: Only the portions of the 2010 census tracts within the congressional district are shown for tracts that extend beyond the boundary of the district.*

*Source: Census 2000 and 2010 Census Redistricting Data Summary File; 2010 Census boundaries*

## Map Legend

| | |
|---|---|
| DISTRICT 4 | Oklahoma Congressional District 4 |
| DISTRICT 2 | Other Oklahoma Congressional District |
| Poarch Creek | American Indian Reservation / Off-Reservation Trust Land (Federal)† |
| Pamunkey | American Indian Reservation (State)† |
| KANSAS OKLAHOMA | State or Statistically Equivalent Entity |
| ERIE | County or Statistically Equivalent Entity |
| Collinsville | Incorporated Place (Inside of Congressional District 4)† |
| Turley | Census Designated Place (CDP) (Inside of Congressional District 4)† |
| Chelsea | Incorporated Place (Outside of Congressional District 4)† |
| Justice | Census Designated Place (Outside of Congressional District 4)† |
| Fort Belvoir | Military Installation |
| Bristol Hbr | Water Body |
| 44 | Interstate |
| 75 | U.S. Highway |
| 32 | State Highway or State Recognized Road |
| Walton St | Other Road or Ferry |

†Labels for entities located both inside and outside of Congressional District 4 include a '*'.

Congressional districts are those in effect for the 114th Congress of the United States (January 2015-2017); all other legal boundaries and names are as of January 1, 2010. The boundaries shown on this map are for Census Bureau statistical data collection and tabulation purposes only; their depiction and designation for statistical purposes does not constitute a determination of jurisdictional authority or rights of ownership or entitlement.

Source: U.S. Census Bureau's MAF/TIGER database (TAB10)
Projection: State-based Alber's Equal Area

For general information, contact the Congressional Affairs Office at (301) 763-6100. For more information regarding congressional district plans as a result of the 2010 Census, redistricting, and voting rights data, contact the Census Redistricting Data Office at (301) 763-4039 or www.census.gov/rdo. For information regarding other U.S. Census Bureau products, visit www.census.gov.

United States Census Bureau