114th Congress of the United States

Pennsylvania - Congressional District 12

Representative Keith J. Rothfus

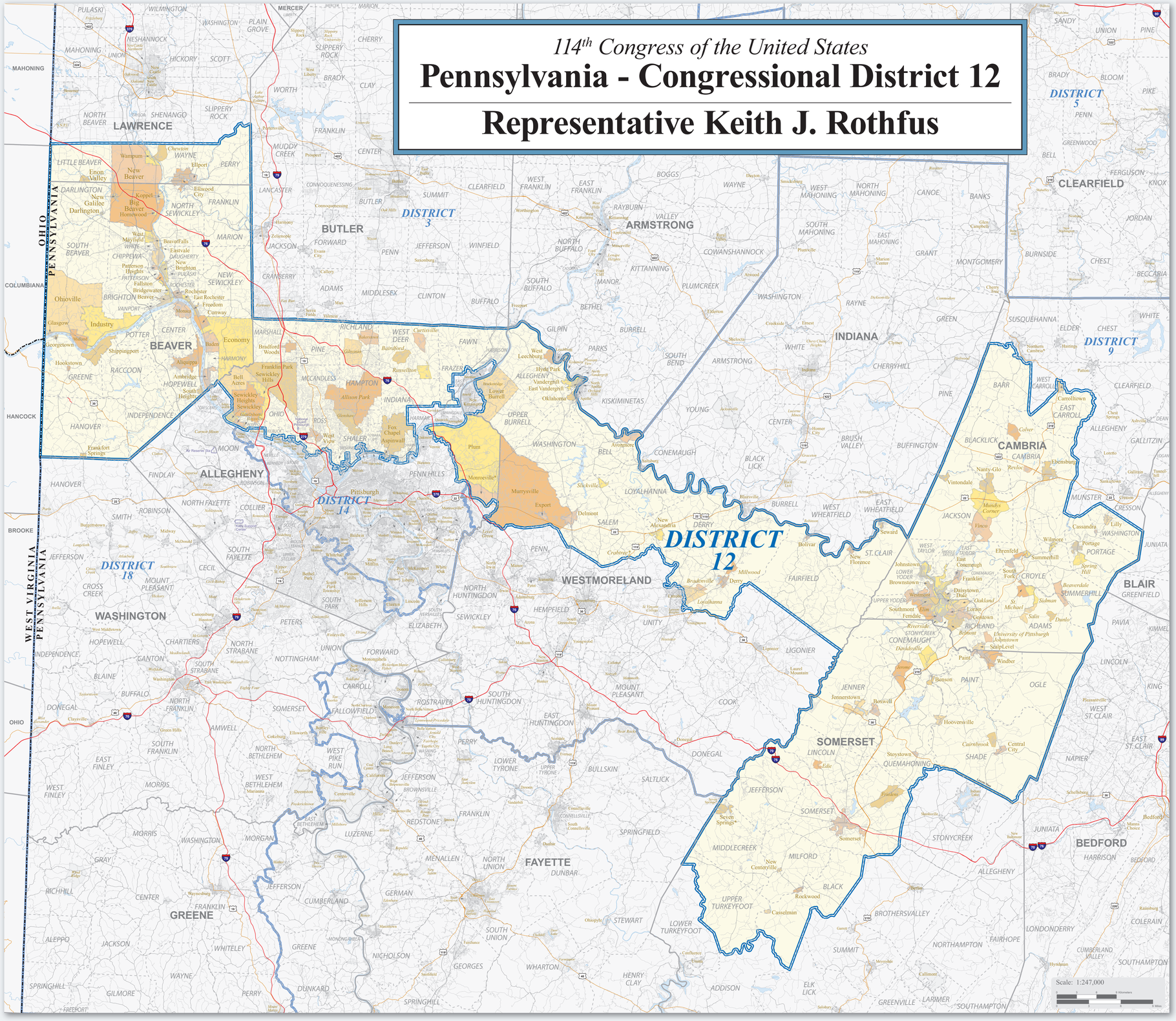

Location of Pennsylvania's 12th Congressional District - 18 Districts Total

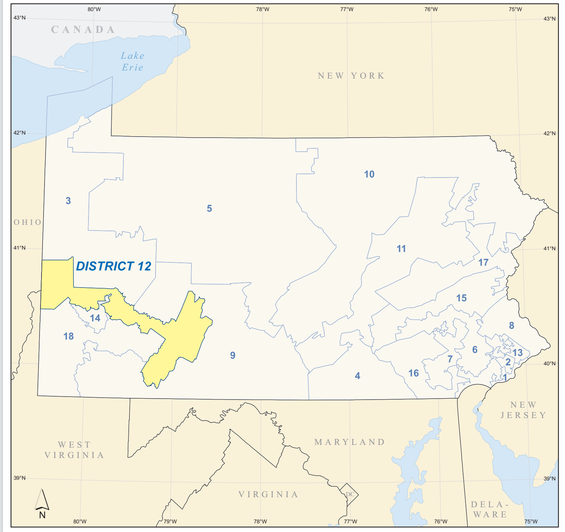

Congressional District 12 Profile

Population

Total Population:	705,688
Age - Under 5:	*35,695*
Age - 5 to 17:	*111,453*
Age - 18 to 24:	*50,457*
Age - 25 to 39:	*112,520*
Age - 40 to 54:	*164,054*
Age - 55 to 64:	*101,541*
Age - 65+:	*129,960*
Percent Male:	48.7%
Percent Female:	51.3%
Persons per Square Mile:	326.2

Housing

Total Housing Units:	318,828
Percent Occupied:	91.7%
Percent Owner-Occupied:	*77.0%*
Percent Renter-Occupied:	*23.0%*
Percent Vacant:	8.3%

Land

Total Land Area (square miles):	2,163.03
Percent Land Area - Urban:	16.9%
Percent Land Area - Rural:	83.1%

Geographic Entity Tallies

American Indian Reservations/ Off-Reservation Trust Lands:	0	(0)
Counties:	6	(5)
Minor Civil Divisions (MCDs):	82	(3)
Incorporated Places:	101	(3)
Census Designated Places (CDPs):	33	(1)
ZIP Code Tabulation Areas:	152	(70)
Census Tracts:	191	(11)

***Total** (in bold) includes partial entities (in parentheses).*

Source: 2010 Census

Change in Number of People by Census Tract: 2000 to 2010

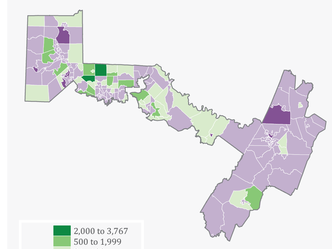

Increase / Decrease
- 2,000 to 3,767
- 500 to 1,999
- 0 to 499
- 1 to 499
- 500 to 1,050
- water tract

Note: Only the portions of the 2010 census tracts within the congressional district are shown for tracts that extend beyond the boundary of the district.

Source: Census 2000 and 2010 Census Redistricting Data Summary File; 2010 Census boundaries

Map Legend

- DISTRICT 12 — Pennsylvania Congressional District 12
- DISTRICT 3 — Other Pennsylvania Congressional District
- Poarch Creek — American Indian Reservation / Off-Reservation Trust Land (Federal)†
- Pamunkey — American Indian Reservation (State)†
- KANSAS / OKLAHOMA — State or Statistically Equivalent Entity
- ERIE — County or Statistically Equivalent Entity
- CANEY — Minor Civil Division
- Collinsville — Incorporated Place (Inside of Congressional District 12)†
- Turley — Census Designated Place (CDP) (Inside of Congressional District 12)†
- Chelsea — Incorporated Place (Outside of Congressional District 12)†
- Justice — Census Designated Place (Outside of Congressional District 12)†
- Fort Belvoir — Military Installation
- Bristol Hbr — Water Body
- 79 — Interstate
- 286 — U.S. Highway
- 30 — State Highway or State Recognized Road
- Walton St — Other Road or Ferry

†Labels for entities located both inside and outside of Congressional District 12 include a '*'.

Congressional districts are those in effect for the 114th Congress of the United States (January 2015-2017); all other legal boundaries and names are as of January 1, 2010. The boundaries shown on this map are for Census Bureau statistical data collection and tabulation purposes only; their depiction and designation for statistical purposes does not constitute a determination of jurisdictional authority or rights of ownership or entitlement.

Source: U.S. Census Bureau's MAF/TIGER database (TAB10)
Projection: State-based Albers Equal Area

For general information, contact the Congressional Affairs Office at (301) 763-6100. For more information regarding congressional district plans as a result of the 2010 Census, redistricting, and voting rights data, contact the Census Redistricting Data Office at (301) 763-4039 or www.census.gov/rdo. For information regarding other U.S. Census Bureau products, visit www.census.gov.

United States Census Bureau