114th Congress of the United States

South Carolina - Congressional District 7

Representative Tom Rice

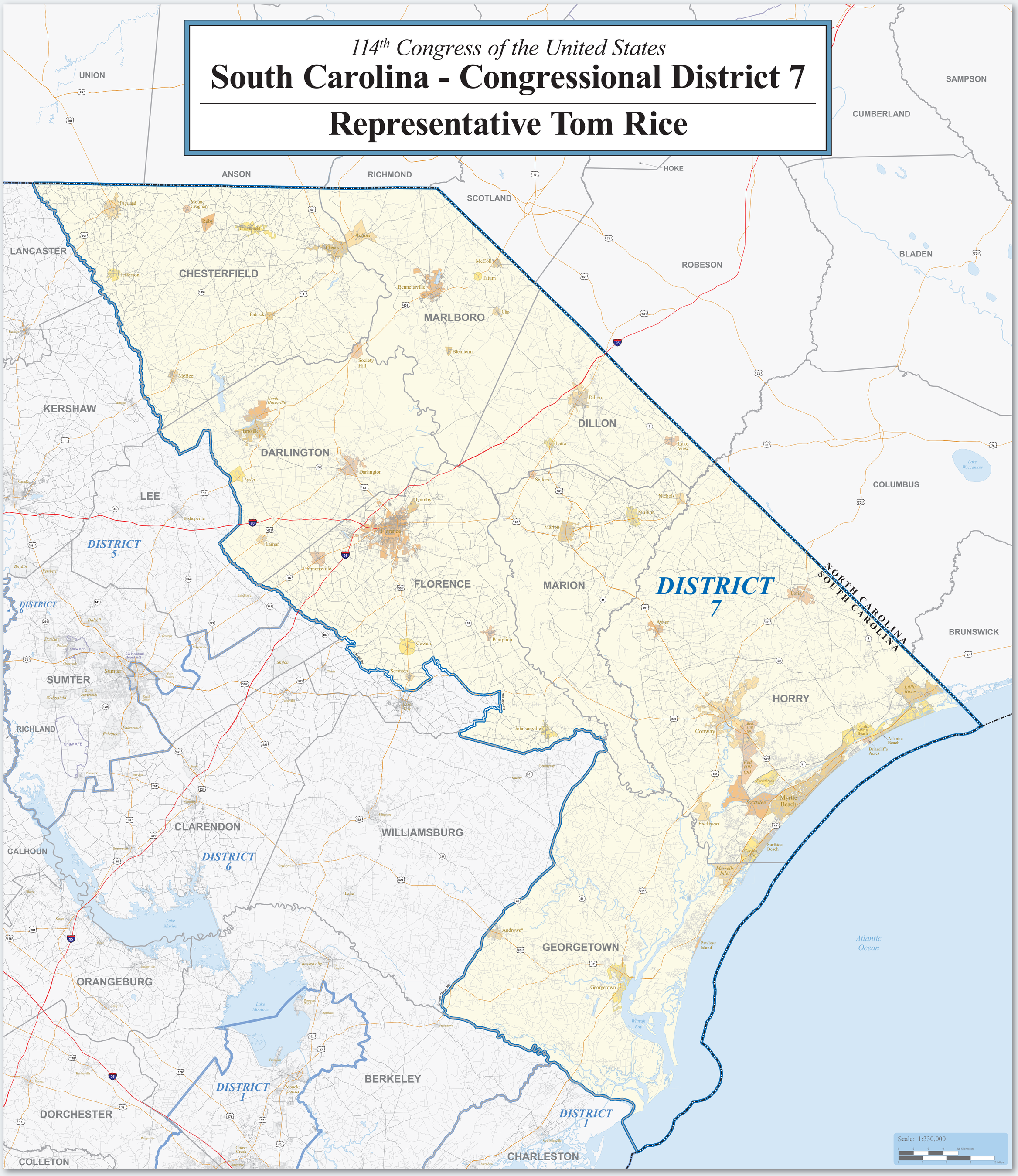

Map Legend

- DISTRICT 7 — South Carolina Congressional District 7
- DISTRICT 2 — Other South Carolina Congressional District
- Poarch Creek — American Indian Reservation / Off-Reservation Trust Land (Federal)†
- Pamunkey — American Indian Reservation (State)†
- KANSAS / OKLAHOMA — State or Statistically Equivalent Entity
- ERIE — County or Statistically Equivalent Entity
- Collinsville — Incorporated Place (Inside of Congressional District 7)†
- Turley — Census Designated Place (CDP) (Inside of Congressional District 7)†
- Chelsea — Incorporated Place (Outside of Congressional District 7)†
- Justice — Census Designated Place (Outside of Congressional District 7)†
- Fort Belvoir — Military Installation
- Bristol Hbr — Water Body
- 44 — Interstate
- 56 — U.S. Highway
- 32 — State Highway or State Recognized Road
- Walton St — Other Road or Ferry

†Labels for entities located both inside and outside of Congressional District 7 include a '*'.

Congressional districts are those in effect for the 114th Congress of the United States (January 2015-2017); all other legal boundaries and names are as of January 1, 2010. The boundaries shown on this map are for Census Bureau statistical data collection and tabulation purposes only; their depiction and designation for statistical purposes does not constitute a determination of jurisdictional authority or rights of ownership or entitlement.

Source: U.S. Census Bureau's MAF/TIGER database (TAB10)
Projection: State-based Alber's Equal Area

Congressional District 7 Profile

Population

Total Population:	660,767
Age - Under 5:	*40,442*
Age - 5 to 17:	*107,732*
Age - 18 to 24:	*60,307*
Age - 25 to 39:	*120,747*
Age - 40 to 54:	*136,015*
Age - 55 to 64:	*92,730*
Age - 65+:	*102,794*
Percent Male:	48.2%
Percent Female:	51.8%
Persons per Square Mile:	123.4

Housing

Total Housing Units:	364,268
Percent Occupied:	72.4%
Percent Owner-Occupied:	*69.7%*
Percent Renter-Occupied:	*30.3%*
Percent Vacant:	27.6%

Land

Total Land Area (square miles):	5,354.62
Percent Land Area - Urban:	5.8%
Percent Land Area - Rural:	94.2%

Geographic Entity Tallies

American Indian Reservations/ Off-Reservation Trust Lands:	0	(0)
Counties:	8	(1)
Incorporated Places:	42	(1)
Census Designated Places (CDPs):	10	(0)
ZIP Code Tabulation Areas:	62	(11)
Census Tracts:	163	(4)

***Total** (in bold) includes partial entities (in parentheses).*

Source: 2010 Census

Change in Number of People by Census Tract: 2000 to 2010

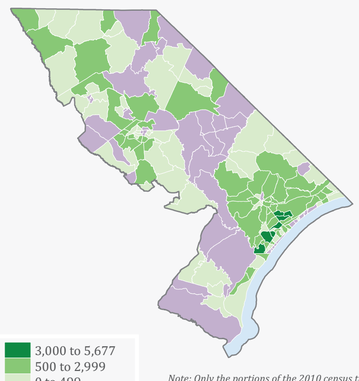

Increase / Decrease: 3,000 to 5,677; 500 to 2,999; 0 to 499; 1 to 869; water tract

Note: Only the portions of the 2010 census tracts within the congressional district are shown for tracts that extend beyond the boundary of the district.

Source: Census 2000 and 2010 Census Redistricting Data Summary File; 2010 Census boundaries

United States Census Bureau

For general information, contact the Congressional Affairs Office at (301) 763-6100. For more information regarding congressional district plans as a result of the 2010 Census, redistricting, and voting rights data, contact the Census Redistricting Data Office at (301) 763-4039 or www.census.gov/rdo. For information regarding other U.S. Census Bureau products, visit www.census.gov.
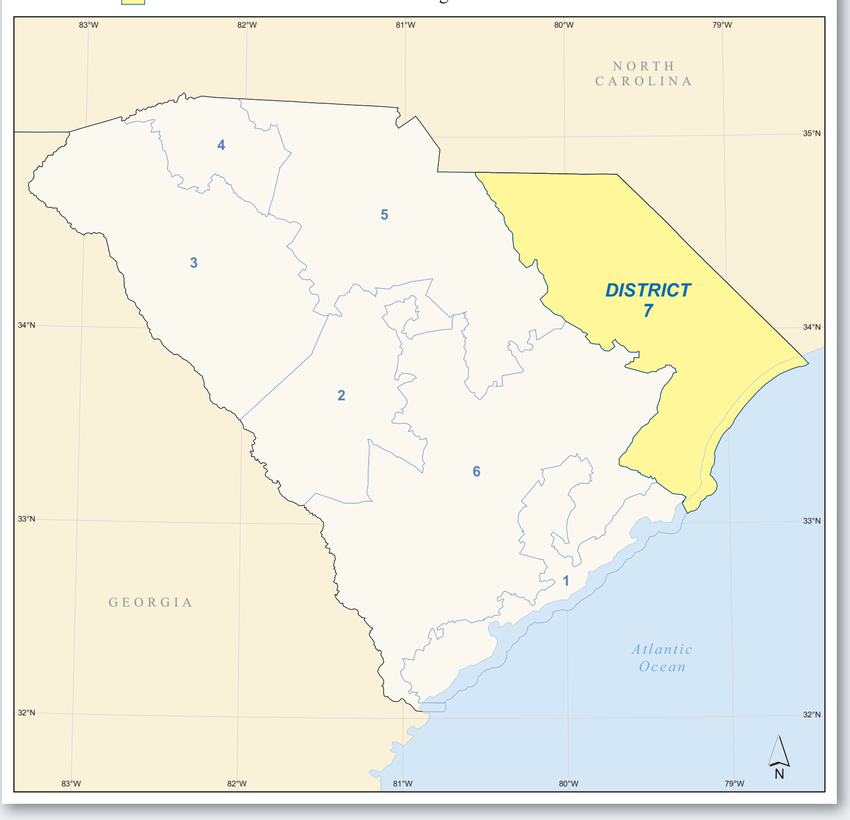
Location of South Carolina's 7th Congressional District - 7 Districts Total