114th Congress of the United States

Texas - Congressional District 10

Representative Michael T. McCaul

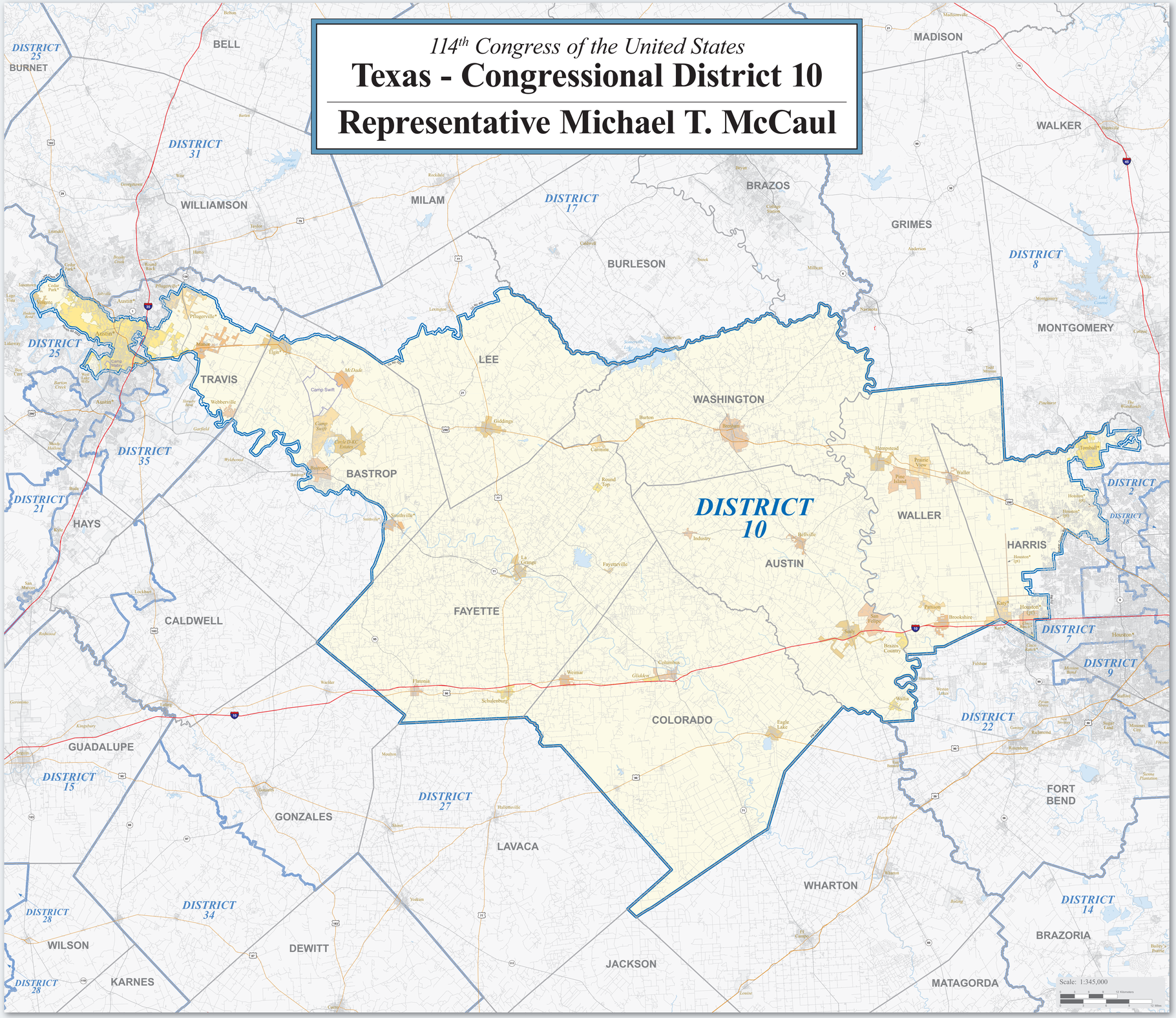

Location of Texas' 10th Congressional District - 36 Districts Total

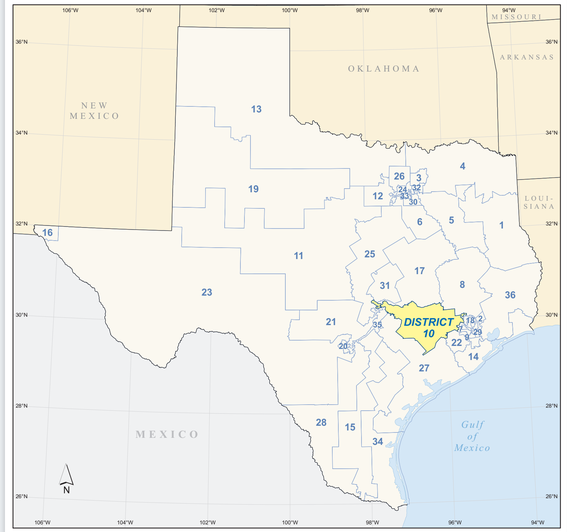

Congressional District 10 Profile

Population

Total Population:	**698,487**
Age - Under 5:	*50,508*
Age - 5 to 17:	*134,244*
Age - 18 to 24:	*64,346*
Age - 25 to 39:	*151,781*
Age - 40 to 54:	*152,559*
Age - 55 to 64:	*74,999*
Age - 65+:	*70,050*
Percent Male:	**49.8%**
Percent Female:	**50.2%**
Persons per Square Mile:	**137.7**

Housing

Total Housing Units:	**286,590**
Percent Occupied:	**89.9%**
Percent Owner-Occupied:	*67.4%*
Percent Renter-Occupied:	*32.6%*
Percent Vacant:	**10.1%**

Land

Total Land Area (square miles):	**5,070.95**
Percent Land Area - Urban:	**4.4%**
Percent Land Area - Rural:	**95.6%**

Geographic Entity Tallies

American Indian Reservations/ Off-Reservation Trust Lands:	**0** (0)
Counties:	**9** (4)
Incorporated Places:	**37** (10)
Census Designated Places (CDPs):	**5** (1)
ZIP Code Tabulation Areas:	**89** (52)
Census Tracts:	**164** (71)

Total *(in bold) includes partial entities (in parentheses).*

Source: 2010 Census

Change in Number of People by Census Tract: 2000 to 2010

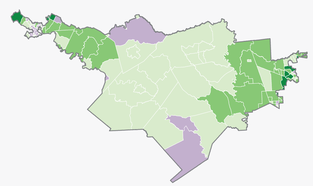

Increase / Decrease
- 7,500 to 13,223
- 1,000 to 7,499
- 0 to 999
- 1 to 827
- water tract

Note: Only the portions of the 2010 census tracts within the congressional district are shown for tracts that extend beyond the boundary of the district.

Source: Census 2000 and 2010 Census Redistricting Data Summary File; 2010 Census boundaries

Map Legend

- DISTRICT 10 — Texas Congressional District 10
- DISTRICT 2 — Other Texas Congressional District
- Poarch Creek — American Indian Reservation / Off-Reservation Trust Land (Federal)†
- Pamunkey — American Indian Reservation (State)†
- KANSAS / OKLAHOMA — State or Statistically Equivalent Entity
- ERIE — County or Statistically Equivalent Entity
- Collinsville — Incorporated Place (Inside of Congressional District 10)†
- Turley — Census Designated Place (CDP) (Inside of Congressional District 10)†
- Chelsea — Incorporated Place (Outside of Congressional District 10)†
- Justice — Census Designated Place (Outside of Congressional District 10)†
- Fort Belvoir — Military Installation
- Bristol Hbr — Water Body
- 69 — Interstate
- 96 — U.S. Highway
- 32 — State Highway or State Recognized Road
- Walton St — Other Road or Ferry

†Labels for entities located both inside and outside of Congressional District 10 include a "*".

Congressional districts are those in effect for the 114th Congress of the United States (January 2015-2017); all other legal boundaries and names are as of January 1, 2010. The boundaries shown on this map are for Census Bureau statistical data collection and tabulation purposes only; their depiction and designation for statistical purposes does not constitute a determination of jurisdictional authority or rights of ownership or entitlement.

Source: U.S. Census Bureau's MAF/TIGER database (TAB10)
Projection: State-based Albe's Equal Area

For general information, contact the Congressional Affairs Office at (301) 763-6100. For more information regarding congressional district plans as a result of the 2010 Census, redistricting, and voting rights data, contact the Census Redistricting Data Office at (301) 763-4039 or www.census.gov/rdo. For information regarding other U.S. Census Bureau products, visit www.census.gov.

United States Census Bureau