114th Congress of the United States

Virginia - Congressional District 6

Representative Bob Goodlatte

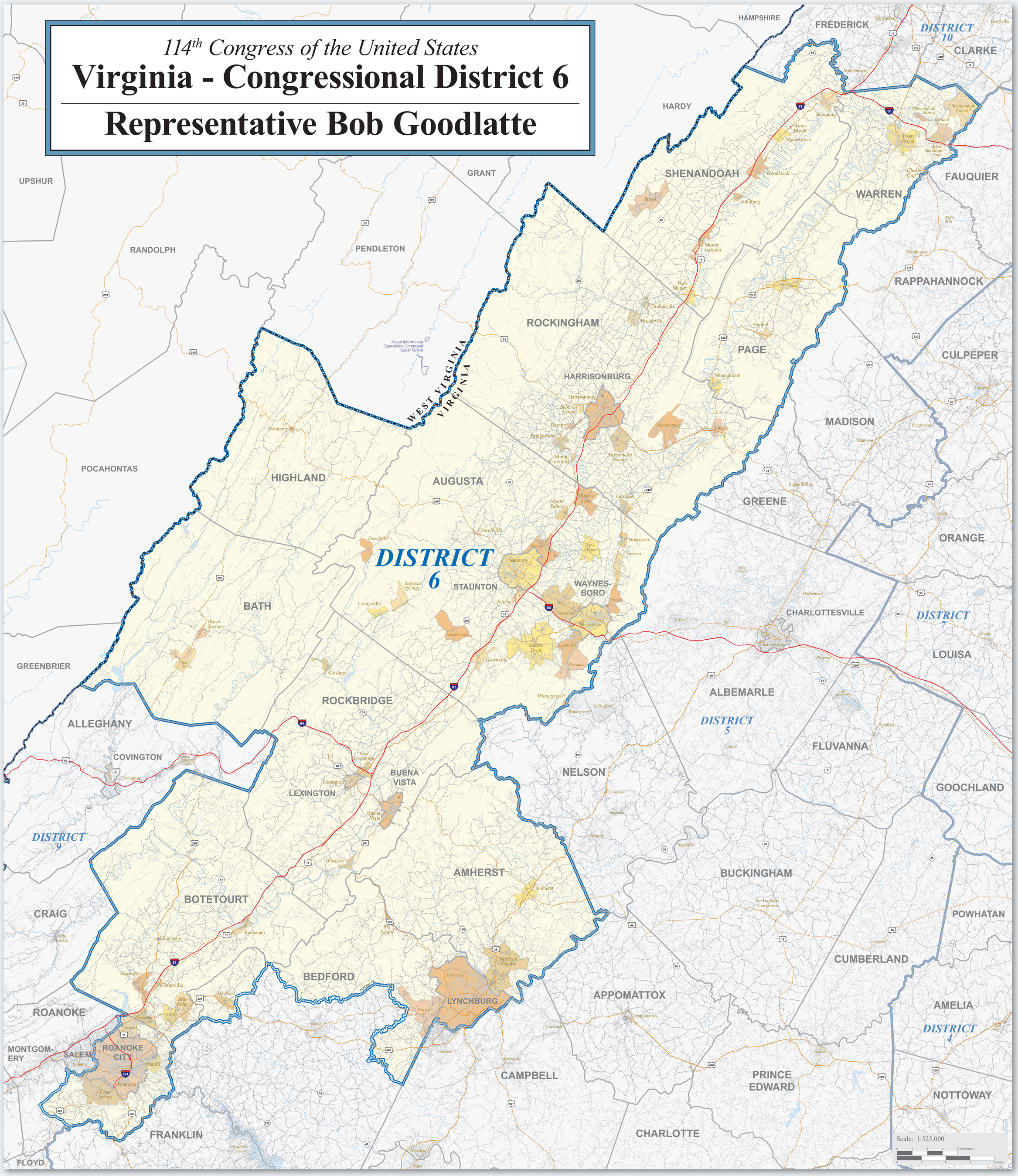

Map Legend

- DISTRICT 6 — Virginia Congressional District 6
- DISTRICT 2 — Other Virginia Congressional District
- Poarch Creek — American Indian Reservation / Off-Reservation Trust Land (Federal)†
- Pamunkey — American Indian Reservation (State)†
- KANSAS / OKLAHOMA — State or Statistically Equivalent Entity
- ERIE — County or Statistically Equivalent Entity
- Collinsville — Incorporated Place (Inside of Congressional District 6)†
- Turley — Census Designated Place (CDP) (Inside of Congressional District 6)†
- Chelsea — Incorporated Place (Outside of Congressional District 6)†
- Justice — Census Designated Place (Outside of Congressional District 6)†
- Fort Belvoir — Military Installation
- Bristol Hbr — Water Body
- 44 — Interstate
- 56 — U.S. Highway
- 32 — State Highway or State Recognized Road
- Walton St — Other Road or Ferry

†Labels for entities located both inside and outside of Congressional District 6 include a '*'.

Congressional districts are those in effect for the 114th Congress of the United States (January 2015-2017); county and statistically equivalent entity boundaries and their names are as of January 1, 2014, and all other legal boundaries and names are as of January 1, 2010. The boundaries shown on this map are for Census Bureau statistical data collection and tabulation purposes only; their depiction and designation for statistical purposes does not constitute a determination of jurisdictional authority or rights of ownership or entitlement.

Source: U.S. Census Bureau's MAF/TIGER database (TAB10)
Projection: State-based Alber's Equal Area

Congressional District 6 Profile

Population

Total Population:	727,366
Age - Under 5:	*41,764*
Age - 5 to 17:	*112,900*
Age - 18 to 24:	*89,033*
Age - 25 to 39:	*125,630*
Age - 40 to 54:	*152,610*
Age - 55 to 64:	*92,902*
Age - 65+:	*112,527*
Percent Male:	48.4%
Percent Female:	51.6%
Persons per Square Mile:	122.7

Housing

Total Housing Units:	325,066
Percent Occupied:	88.8%
Percent Owner-Occupied:	*67.6%*
Percent Renter-Occupied:	*32.4%*
Percent Vacant:	11.2%

Land

Total Land Area (square miles):	5,930.02
Percent Land Area - Urban:	5.0%
Percent Land Area - Rural:	95.0%

Geographic Entity Tallies

American Indian Reservations/ Off-Reservation Trust Lands:	0	(0)
Counties:	19	(2)
Incorporated Places:	33	(0)
Census Designated Places (CDPs):	41	(4)
ZIP Code Tabulation Areas:	127	(32)
Census Tracts:	167	(8)

Total *(in bold) includes partial entities (in parentheses).*

Source: 2010 Census

Change in Number of People by Census Tract: 2000 to 2010

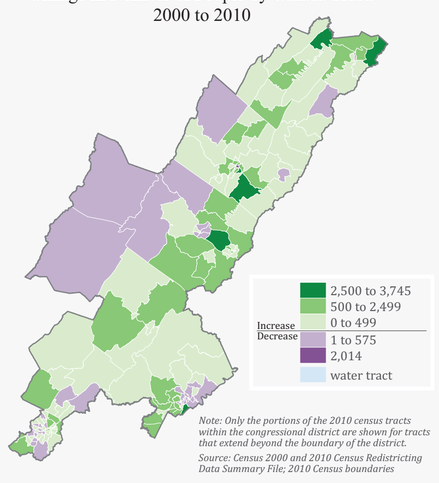

Note: Only the portions of the 2010 census tracts within the congressional district are shown for tracts that extend beyond the boundary of the district.

Source: Census 2000 and 2010 Census Redistricting Data Summary File; 2010 Census boundaries

United States Census Bureau

For general information, contact the Congressional Affairs Office at (301) 763-6100. For more information regarding congressional district plans as a result of the 2010 Census, redistricting, and voting rights data, contact the Census Redistricting Data Office at (301) 763-4039 or www.census.gov/rdo. For information regarding other U.S. Census Bureau products, visit www.census.gov.
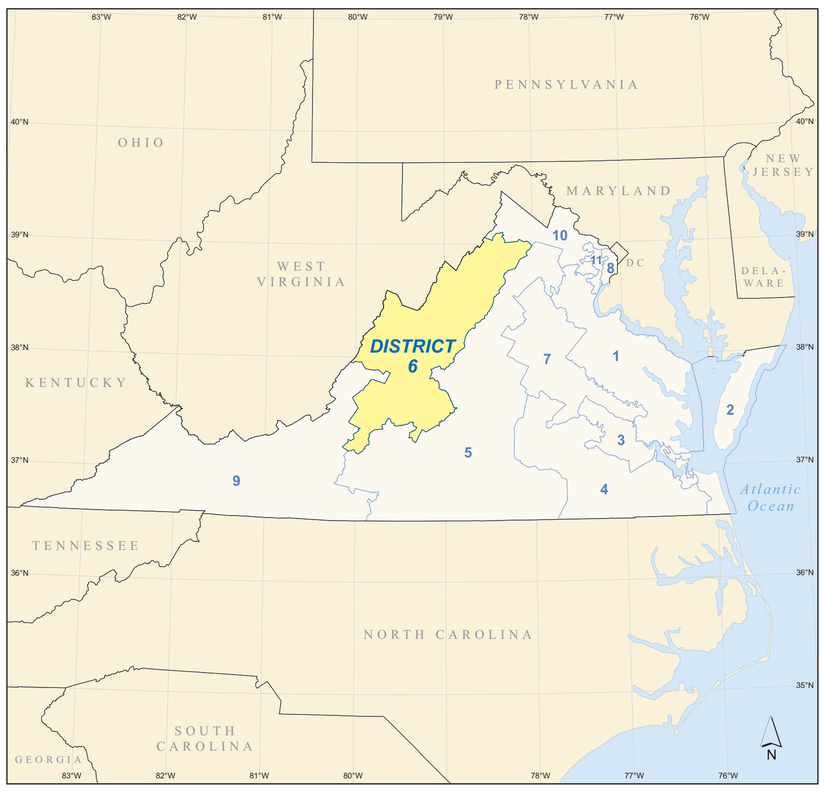
Location of Virginia's 6th Congressional District - 11 Districts Total