114th Congress of the United States

Virginia - Congressional District 7

Representative Dave Brat

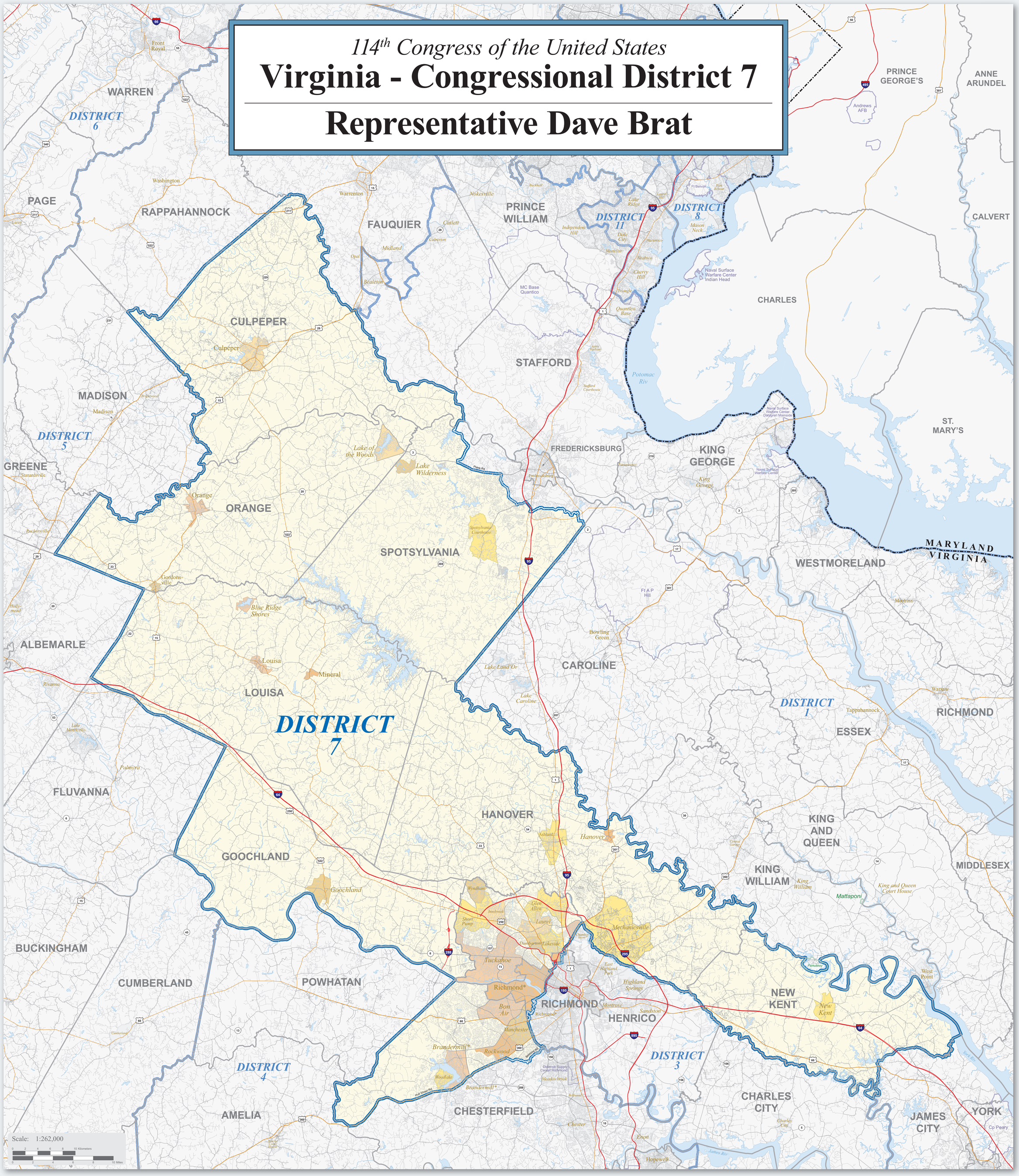

Map Legend

- DISTRICT 7 — Virginia Congressional District 7
- DISTRICT 2 — Other Virginia Congressional District
- Poarch Creek — American Indian Reservation / Off-Reservation Trust Land (Federal)†
- Pamunkey — American Indian Reservation (State)†
- KANSAS / OKLAHOMA — State or Statistically Equivalent Entity
- ERIE — County or Statistically Equivalent Entity
- Collinsville — Incorporated Place (Inside of Congressional District 7)†
- Turley — Census Designated Place (CDP) (Inside of Congressional District 7)†
- Chelsea — Incorporated Place (Outside of Congressional District 7)†
- Justice — Census Designated Place (Outside of Congressional District 7)†
- Fort Belvoir — Military Installation
- Bristol Hbr — Water Body
- 44 — Interstate
- 56 — U.S. Highway
- 32 — State Highway or State Recognized Road
- Walton St — Other Road or Ferry

†Labels for entities located both inside and outside of Congressional District 7 include a '*'.

Congressional districts are those in effect for the 114th Congress of the United States (January 2015-2017); all other legal boundaries and names are as of January 1, 2010. The boundaries shown on this map are for Census Bureau statistical data collection and tabulation purposes only; their depiction and designation for statistical purposes does not constitute a determination of jurisdictional authority or rights of ownership or entitlement.

Source: U.S. Census Bureau's MAF/TIGER database (TAB10)
Projection: State-based Alber's Equal Area

Congressional District 7 Profile

Population

Total Population:	727,366
Age - Under 5:	*45,214*
Age - 5 to 17:	*132,590*
Age - 18 to 24:	*56,115*
Age - 25 to 39:	*139,168*
Age - 40 to 54:	*169,801*
Age - 55 to 64:	*91,852*
Age - 65+:	*92,626*
Percent Male:	48.4%
Percent Female:	51.6%
Persons per Square Mile:	262.0

Housing

Total Housing Units:	299,421
Percent Occupied:	92.9%
Percent Owner-Occupied:	*74.5%*
Percent Renter-Occupied:	*25.5%*
Percent Vacant:	7.1%

Land

Total Land Area (square miles):	2,776.39
Percent Land Area - Urban:	9.5%
Percent Land Area - Rural:	90.5%

Geographic Entity Tallies

American Indian Reservations/ Off-Reservation Trust Lands:	**0**	(0)
Counties:	**10**	(4)
Incorporated Places:	**7**	(1)
Census Designated Places (CDPs):	**22**	(2)
ZIP Code Tabulation Areas:	**82**	(38)
Census Tracts:	**167**	(22)

Total *(in bold) includes partial entities (in parentheses).*

Source: 2010 Census

Change in Number of People by Census Tract: 2000 to 2010

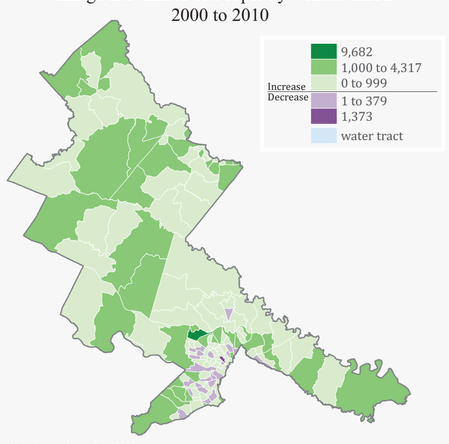

Note: Only the portions of the 2010 census tracts within the congressional district are shown for tracts that extend beyond the boundary of the district.

Source: Census 2000 and 2010 Census Redistricting Data Summary File; 2010 Census boundaries

United States Census Bureau

For general information, contact the Congressional Affairs Office at (301) 763-6100. For more information regarding congressional district plans as a result of the 2010 Census, redistricting, and voting rights data, contact the Census Redistricting Data Office at (301) 763-4039 or www.census.gov/rdo. For information regarding other U.S. Census Bureau products, visit www.census.gov.
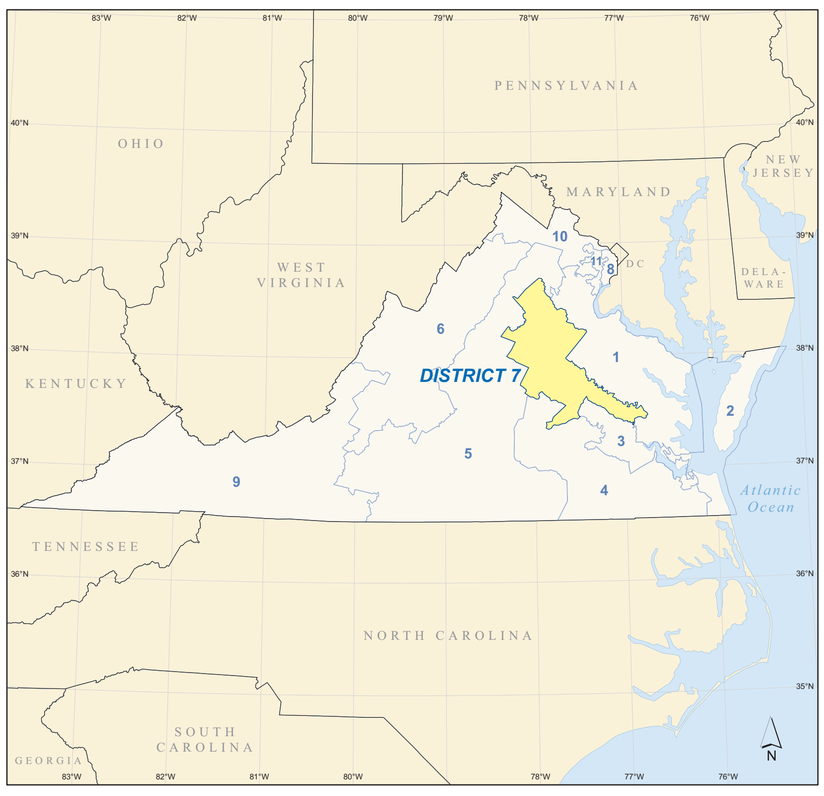
Location of Virginia's 7th Congressional District - 11 Districts Total