114th Congress of the United States

Washington - Congressional District 5

Representative Cathy McMorris Rodgers

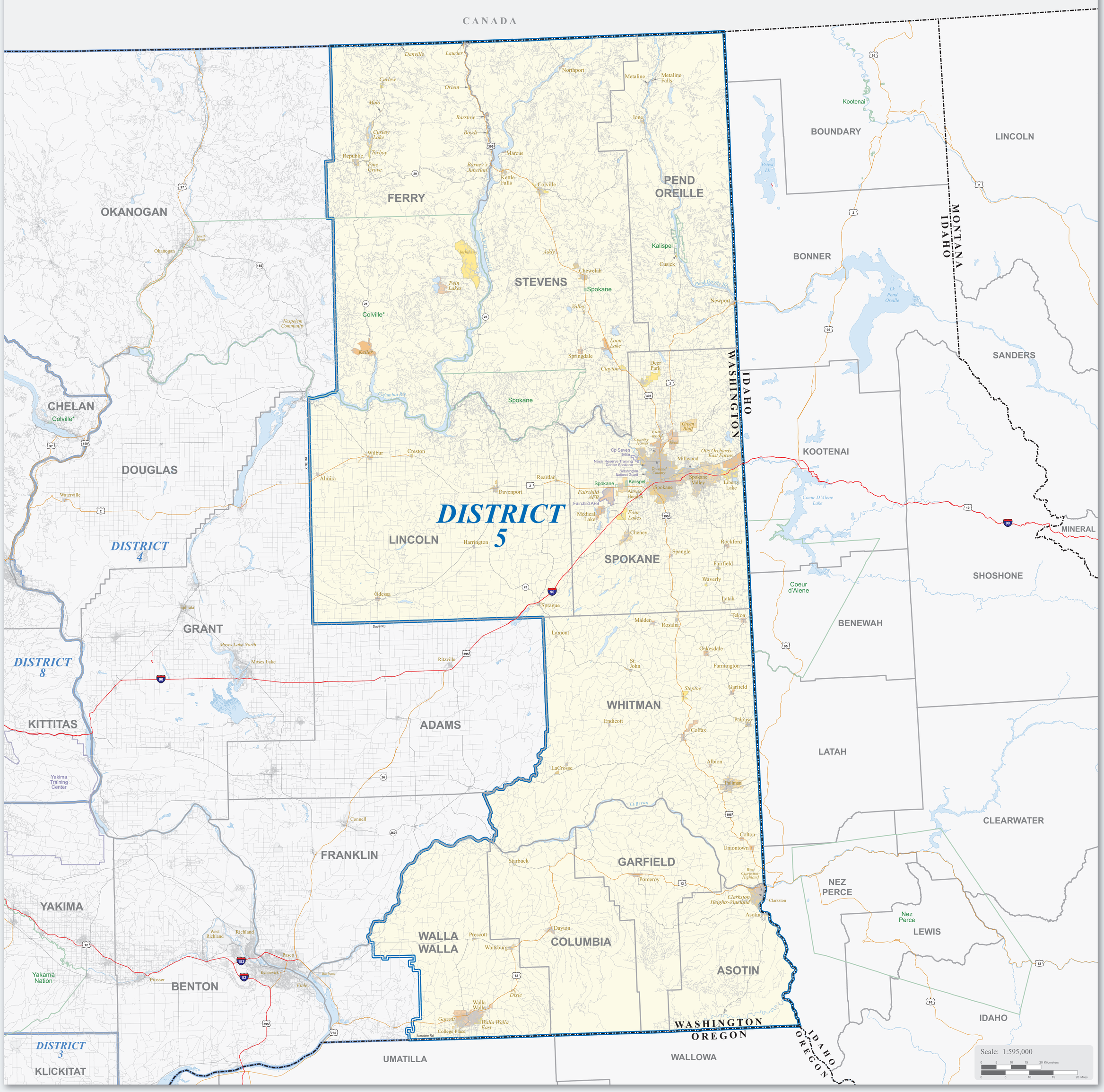

Map Legend

- DISTRICT 5 — Washington Congressional District 5
- DISTRICT 2 — Other Washington Congressional District
- Poarch Creek — American Indian Reservation / Off-Reservation Trust Land (Federal)†
- Pamunkey — American Indian Reservation (State)†
- KANSAS / OKLAHOMA — State or Statistically Equivalent Entity
- ERIE — County or Statistically Equivalent Entity
- Collinsville — Incorporated Place (Inside of Congressional District 5)†
- Turley — Census Designated Place (CDP) (Inside of Congressional District 5)†
- Chelsea — Incorporated Place (Outside of Congressional District 5)†
- Justice — Census Designated Place (Outside of Congressional District 5)†
- Fort Belvoir — Military Installation
- Bristol Hbr — Water Body
- 44 — Interstate
- 56 — U.S. Highway
- 32 — State Highway or State Recognized Road
- Walton St — Other Road or Ferry

†Labels for entities located both inside and outside of Congressional District 5 include a '*'.

Congressional districts are those in effect for the 114th Congress of the United States (January 2015-2017); all other legal boundaries and names are as of January 1, 2010. The boundaries shown on this map are for Census Bureau statistical data collection and tabulation purposes only; their depiction and designation for statistical purposes does not constitute a determination of jurisdictional authority or rights of ownership or entitlement.

Source: U.S. Census Bureau's MAF/TIGER database (TAB10)
Projection: State-based Alber's Equal Area

Congressional District 5 Profile

Population

Total Population:	672,455
Age - Under 5:	*40,965*
Age - 5 to 17:	*110,399*
Age - 18 to 24:	*84,193*
Age - 25 to 39:	*122,598*
Age - 40 to 54:	*135,437*
Age - 55 to 64:	*86,238*
Age - 65+:	*92,625*
Percent Male:	49.7%
Percent Female:	50.3%
Persons per Square Mile:	43.5

Housing

Total Housing Units:	294,931
Percent Occupied:	90.5%
Percent Owner-Occupied:	*64.7%*
Percent Renter-Occupied:	*35.3%*
Percent Vacant:	9.5%

Land

Total Land Area (square miles):	15,473.13
Percent Land Area - Urban:	1.5%
Percent Land Area - Rural:	98.5%

Geographic Entity Tallies

American Indian Reservations/ Off-Reservation Trust Lands:	3	(1)
Counties:	10	(1)
Incorporated Places:	58	(0)
Census Designated Places (CDPs):	32	(0)
ZIP Code Tabulation Areas:	118	(14)
Census Tracts:	159	(2)

***Total** (in bold) includes partial entities (in parentheses).*

Source: 2010 Census

Change in Number of People by Census Tract: 2000 to 2010

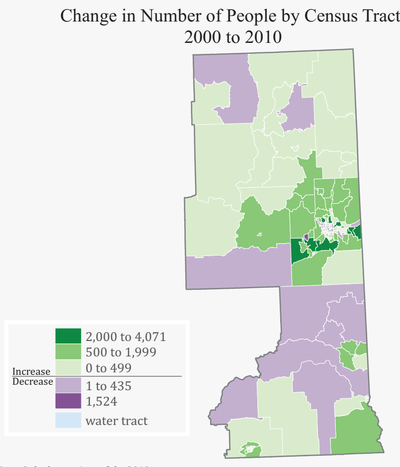

Note: Only the portions of the 2010 census tracts within the congressional district are shown for tracts that extend beyond the boundary of the district.

Source: Census 2000 and 2010 Census Redistricting Data Summary File; 2010 Census boundaries

United States Census Bureau

For general information, contact the Congressional Affairs Office at (301) 763-6100. For more information regarding congressional district plans as a result of the 2010 Census, redistricting, and voting rights data, contact the Census Redistricting Data Office at (301) 763-4039 or www.census.gov/rdo. For information regarding other U.S. Census Bureau products, visit www.census.gov.
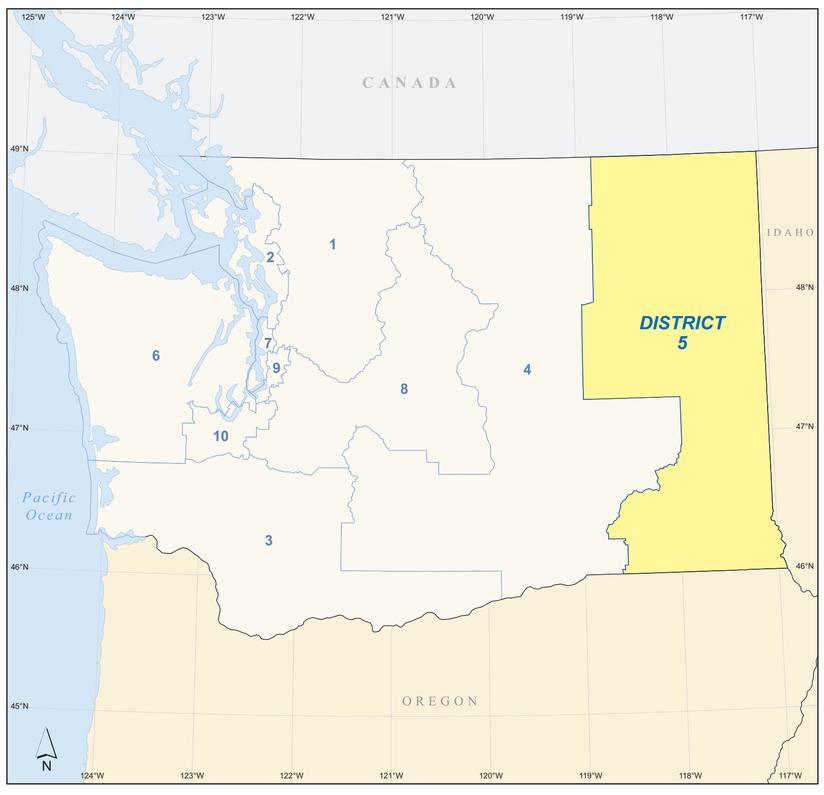
Location of Washington's 5th Congressional District - 10 Districts Total