114th Congress of the United States

West Virginia - Congressional District 1

Representative David B. McKinley

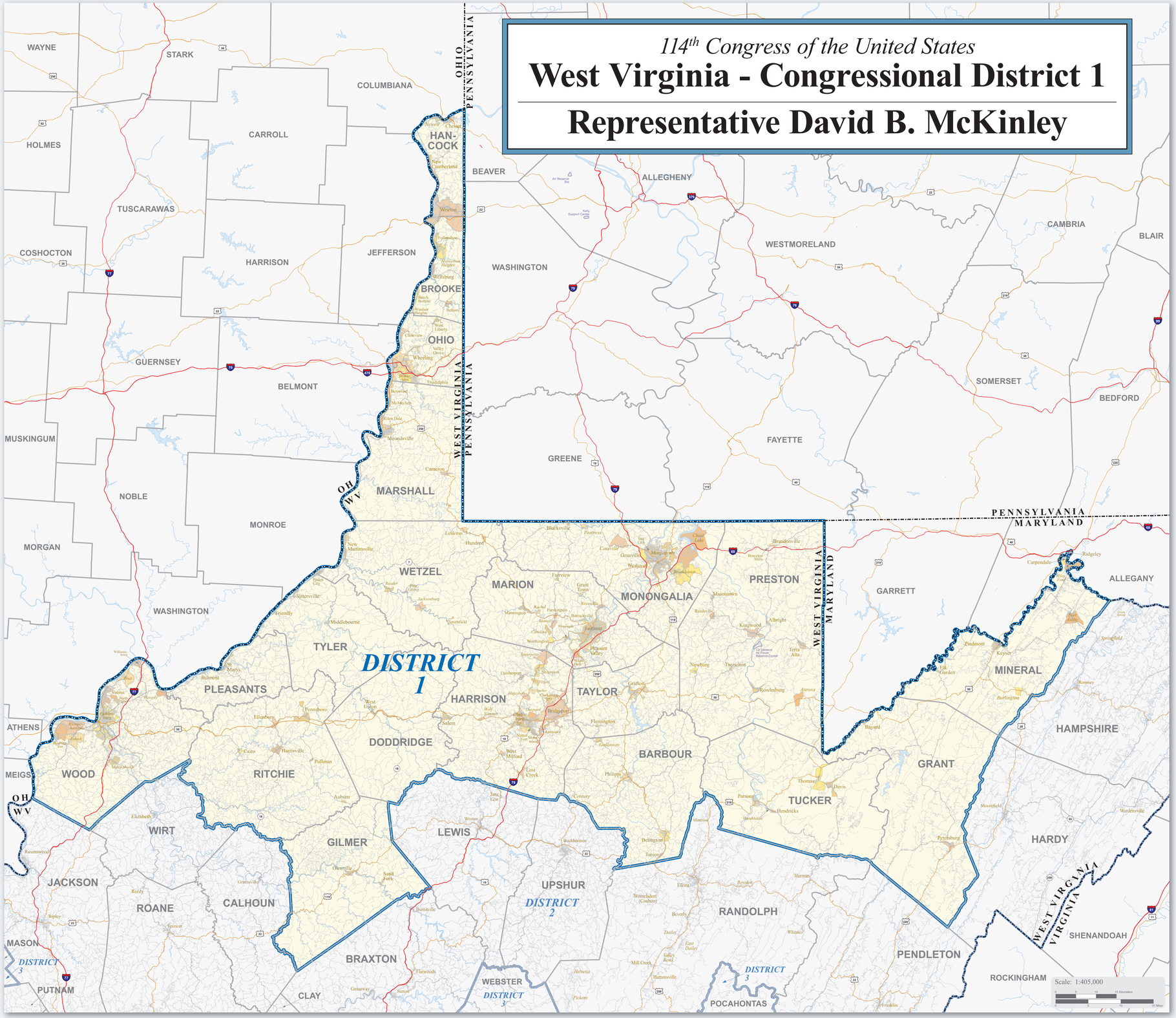

Location of West Virginia's 1st Congressional District - 3 Districts Total

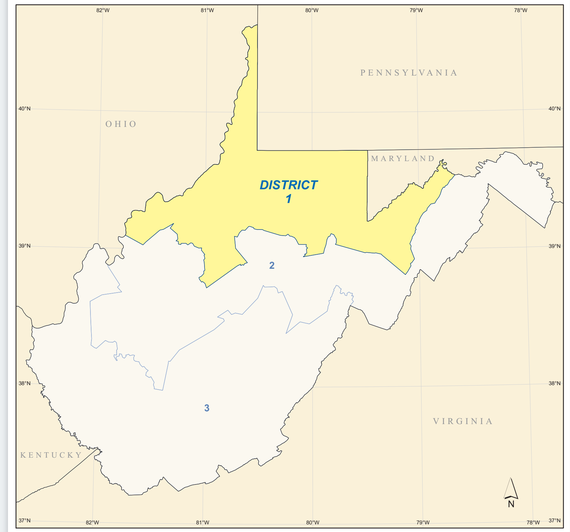

Congressional District 1 Profile

Population

Total Population:	615,991
Age - Under 5:	*32,511*
Age - 5 to 17:	*89,751*
Age - 18 to 24:	*68,748*
Age - 25 to 39:	*110,825*
Age - 40 to 54:	*129,090*
Age - 55 to 64:	*85,359*
Age - 65+:	*99,707*
Percent Male:	49.6%
Percent Female:	50.4%
Persons per Square Mile:	98.2

Housing

Total Housing Units:	288,983
Percent Occupied:	88.0%
Percent Owner-Occupied:	*71.7%*
Percent Renter-Occupied:	*26.3%*
Percent Vacant:	12.0%

Land

Total Land Area (square miles):	6,275.56
Percent Land Area - Urban:	3.6%
Percent Land Area - Rural:	96.4%

Geographic Entity Tallies

American Indian Reservations/ Off-Reservation Trust Lands:	0	(0)
Counties:	20	(0)
Incorporated Places:	95	(0)
Census Designated Places (CDPs):	30	(0)
ZIP Code Tabulation Areas:	169	(23)
Census Tracts:	177	(0)

***Total** (in bold) includes partial entities (in parentheses).*

Source: 2010 Census

Change in Number of People by Census Tract: 2000 to 2010

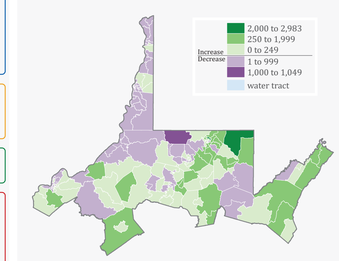

Source: Census 2000 and 2010 Census Redistricting Data Summary File; 2010 Census boundaries

Map Legend

DISTRICT 1	West Virginia Congressional District 1	Chelsea	Incorporated Place (Outside of Congressional District 1)†
DISTRICT 2	Other West Virginia Congressional District	Justice	Census Designated Place (Outside of Congressional District 1)†
Poarch Creek	American Indian Reservation / Off-Reservation Trust Land (Federal)†	Fort Belvoir	Military Installation
Pamunkey	American Indian Reservation (State)†	Bristol Hbr	Water Body
KANSAS / OKLAHOMA	State or Statistically Equivalent Entity	64	Interstate
ERIE	County or Statistically Equivalent Entity	66	U.S. Highway
Collinsville	Incorporated Place (Inside of Congressional District 1)†	32	State Highway or State Recognized Road
Turley	Census Designated Place (CDP) (Inside of Congressional District 1)†	Walton St	Other Road or Ferry

†Labels for entities located both inside and outside of Congressional District 1 include a '*'.

Congressional districts are those in effect for the 114th Congress of the United States (January 2015-2017); all other legal boundaries and names are as of January 1, 2010. The boundaries shown on this map are for Census Bureau statistical data collection and tabulation purposes only; their depiction and designation for statistical purposes does not constitute a determination of jurisdictional authority or rights of ownership or entitlement.

Source: U.S. Census Bureau's MAF/TIGER database (TAB10)
Projection: State-based Alber's Equal Area

For general information, contact the Congressional Affairs Office at (301) 763-6100. For more information regarding congressional district plans as a result of the 2010 Census, redistricting, and voting rights data, contact the Census Redistricting Data Office at (301) 763-4039 or www.census.gov/rdo. For information regarding other U.S. Census Bureau products, visit www.census.gov.

United States Census Bureau