114th Congress of the United States

MAINE

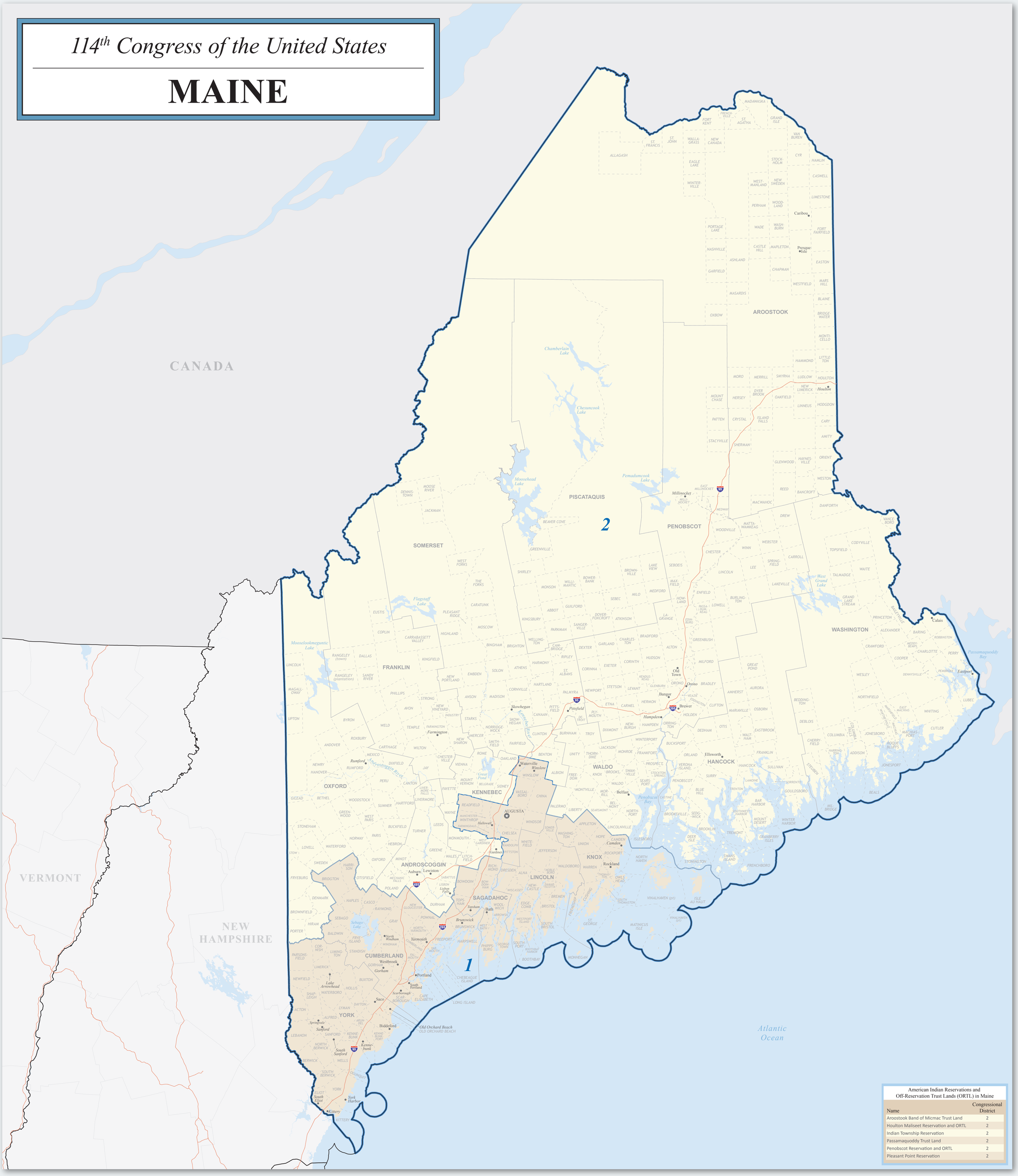

American Indian Reservations and Off-Reservation Trust Lands (ORTL) in Maine

Name	Congressional District
Aroostook Band of Micmac Trust Land	2
Houlton Maliseet Reservation and ORTL	2
Indian Township Reservation	2
Passamaquoddy Trust Land	2
Penobscot Reservation and ORTL	2
Pleasant Point Reservation	2

Map Legend

- 2 — Congressional District Boundary
- Congressional District Area
- KANSAS — State or Statistically Equivalent Entity
- ERIE — County or Statistically Equivalent Entity
- CANEY — Minor Civil Division (MCD)°
- OLYMPIA — State Capital
- Collinsville — Incorporated Place with 3,000 or More People
- Turley — Other Selected Place
- Lake Champlain — Water Body
- 44 — Interstate Highway

° Only Governmental MCDs are labeled.

Congressional districts are those in effect for the 114th Congress of the United States (January 2015-2017); all other legal boundaries and names are as of January 1, 2010. The boundaries shown on this map are for Census Bureau statistical data collection and tabulation purposes only; their depiction and designation for statistical purposes does not constitute a determination of jurisdictional authority or rights of ownership or entitlement.

Source: U.S. Census Bureau's MAF/TIGER database (TAB10)
Projection: State-based Alber's Equal Area

For general information, contact the Congressional Affairs Office at (301) 763-6100. For more information regarding congressional district plans as a result of the 2010 Census, redistricting, and voting rights data, contact the Census Redistricting Data Office at (301) 763-4039 or www.census.gov/rdo. For information regarding other U.S. Census Bureau products, visit www.census.gov.

Number of Congressional Districts by State

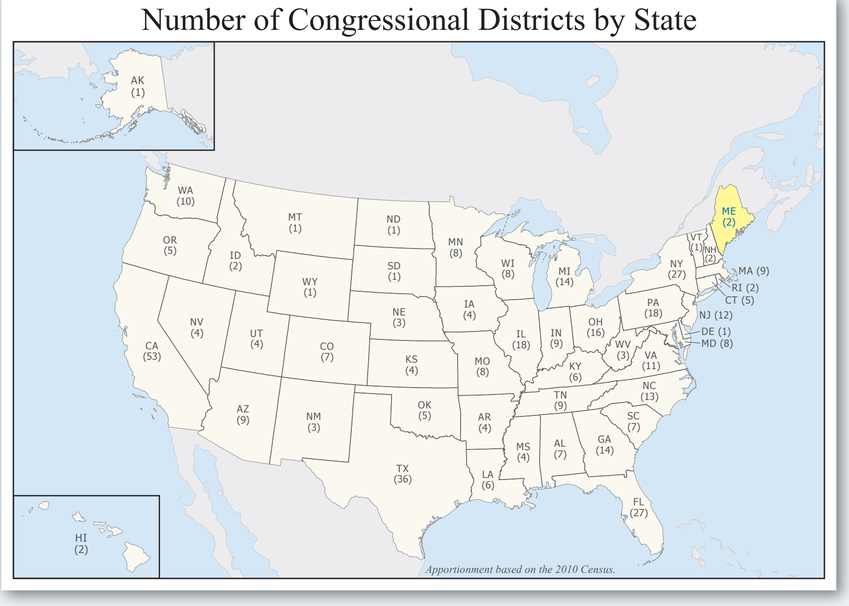

United States Census Bureau

Maine Profile

Population

Total Population:	1,328,361
Age - Under 5:	*69,520*
Age - 5 to 17:	*205,013*
Age - 18 to 24:	*116,072*
Age - 25 to 39:	*224,529*
Age - 40 to 54:	*310,046*
Age - 55 to 64:	*192,101*
Age - 65+:	*211,080*
Percent Male:	48.9%
Percent Female:	51.1%
Persons per Square Mile:	43.1

Housing

Total Housing Units:	721,830
Percent Occupied:	77.2%
Percent Owner-Occupied:	*71.3%*
Percent Renter-Occupied:	*28.7%*
Percent Vacant:	22.8%

Land

Total Land Area (square miles):	30,842.92
Percent Land Area - Urban:	1.2%
Percent Land Area - Rural:	98.8%

Geographic Entity Tallies

American Indian Reservations/ Off-Reservation Trust Lands:	6
Congressional Districts:	2
State Legislative Districts - Upper House:	35
State Legislative Districts - Lower House:	151
Counties/Statistically Equivalent Entities:	16
Minor Civil Divisions (Governmental):	467
Incorporated Places:	22
Census Designated Places:	109
ZIP Code Tabulation Areas:	433
Census Tracts:	351

Population: 1970 to 2010

2010	1,328,361
2000	1,274,923
1990	1,227,928
1980	1,124,660
1970	992,048

U.S. density of 88.4 people per square mile includes Puerto Rico.

Source: 2010 Census
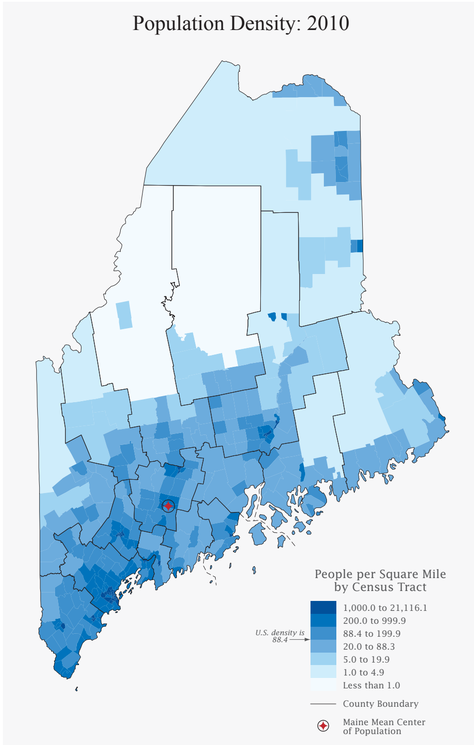
Population Density: 2010