*115th Congress of the United States*

# Arizona - Congressional District 7

## Representative Ruben Gallego

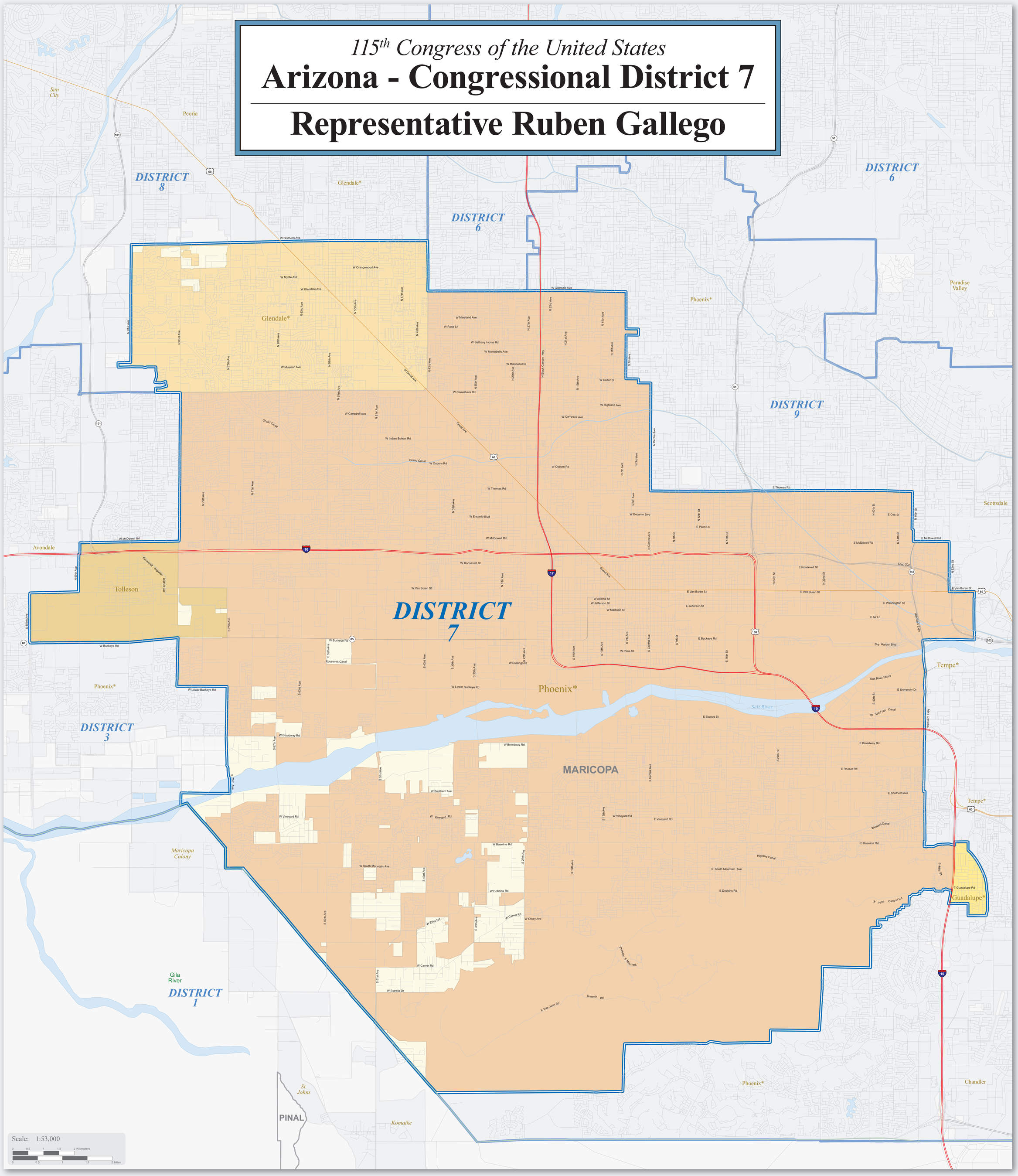


## Map Legend

- DISTRICT 7 — Arizona Congressional District 7
- DISTRICT 2 — Other Arizona Congressional District
- Poarch Creek — American Indian Reservation / Off-Reservation Trust Land (Federal)†
- Pamunkey — American Indian Reservation (State)†
- KANSAS / OKLAHOMA — State or Statistically Equivalent Entity
- ERIE — County or Statistically Equivalent Entity
- Collinsville — Incorporated Place (Inside of Congressional District 7)†
- Turley — Census Designated Place (CDP) (Inside of Congressional District 7)†
- Chelsea — Incorporated Place (Outside of Congressional District 7)†
- Justice — Census Designated Place (Outside of Congressional District 7)†
- Fort Belvoir — Military Installation
- Bristol Hbr — Water Body
- 44 — Interstate
- 56 — U.S. Highway
- 32 — State Highway or State Recognized Road
- Walton St — Other Road or Ferry

†Labels for entities located both inside and outside of Congressional District 7 include a '*'.

Congressional districts are those in effect for the 115th Congress of the United States (January 2017-2019); all other legal boundaries and names are as of January 1, 2010. The boundaries shown on this map are for Census Bureau statistical data collection and tabulation purposes only; their depiction and designation for statistical purposes does not constitute a determination of jurisdictional authority or rights of ownership or entitlement.

Source: U.S. Census Bureau's MAF/TIGER database (TAB10)
Projection: State-based Alber's Equal Area

## Congressional District 7 Profile

### Population

| | |
|---|---|
| Total Population: | 769,597 |
| *Age - Under 5:* | *8.5%* |
| *Age - 5 to 19:* | *25.1%* |
| *Age - 20 to 24:* | *8.4%* |
| *Age - 25 to 34:* | *16.3%* |
| *Age - 35 to 44:* | *14.1%* |
| *Age - 45 to 54:* | *11.1%* |
| *Age - 55 to 64:* | *8.7%* |
| *Age - 65+:* | *7.8%* |
| Median Age: | 29.9 |
| Percent Male: | 50.4% |
| Percent Female: | 49.6% |
| Veterans 18 years and older: | 26,369 |

### Housing

| | |
|---|---|
| Total Housing Units: | 262,919 |
| Percent Occupied: | 87.3% |
| *Owner Occupied:* | *41.9%* |
| *Renter Occupied:* | *58.1%* |
| Percent Vacant: | 12.7% |

Occupied: Owner / Renter; Vacant
U.S. Split: 63.0% / 37.0%

### Race & Hispanic Origin

| | |
|---|---|
| One Race | |
| *White:* | *61.5%* |
| *Black or African American:* | *10.2%* |
| *American Indian and Alaska Native:* | *2.9%* |
| *Asian:* | *2.2%* |
| *Native Hawaiian and Other Pacific Islander:* | *0.2%* |
| *Some Other Race:* | *19.7%* |
| Two or More Races: | 3.3% |
| Hispanic or Latino (of any race): | 62.8% |

### Population Density

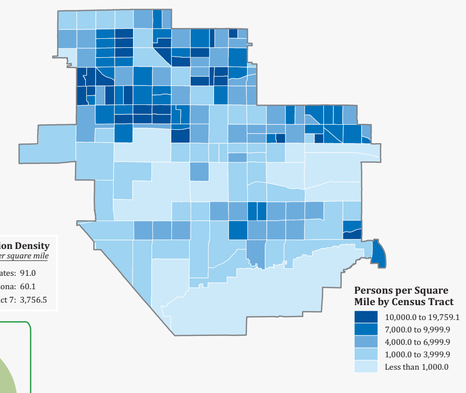


**Population Density**
*Persons per square mile*
United States: 91.0
Arizona: 60.1
District 7: 3,756.5

**Map Source:** 2011-2015 American Community Survey 5-Year Estimates
*Note: Only the portions of the census tracts within the congressional district are shown for tracts that extend beyond the boundary of the district.*

**Data Source:** 2015 American Community Survey 1-Year Estimates
*Note: Figures may not add to 100% due to rounding.*

Data are based on a sample and are subject to sampling variability. Percentages may not be statistically different when compared to U.S. percentage.

For more information on the American Community Survey, visit ***census.gov/acs***.

For more Congressional District data, visit ***census.gov/mycd***.

United States Census Bureau

For general information, contact the Congressional Affairs Office at (301) 763-6100.
For more information regarding congressional district plans as a result of the 2010 Census, redistricting, and voting rights data, contact the Census Redistricting and Voting Rights Data Office at (301) 763-4039 or www.census.gov/rdo.
For information regarding other U.S. Census Bureau products, visit www.census.gov.
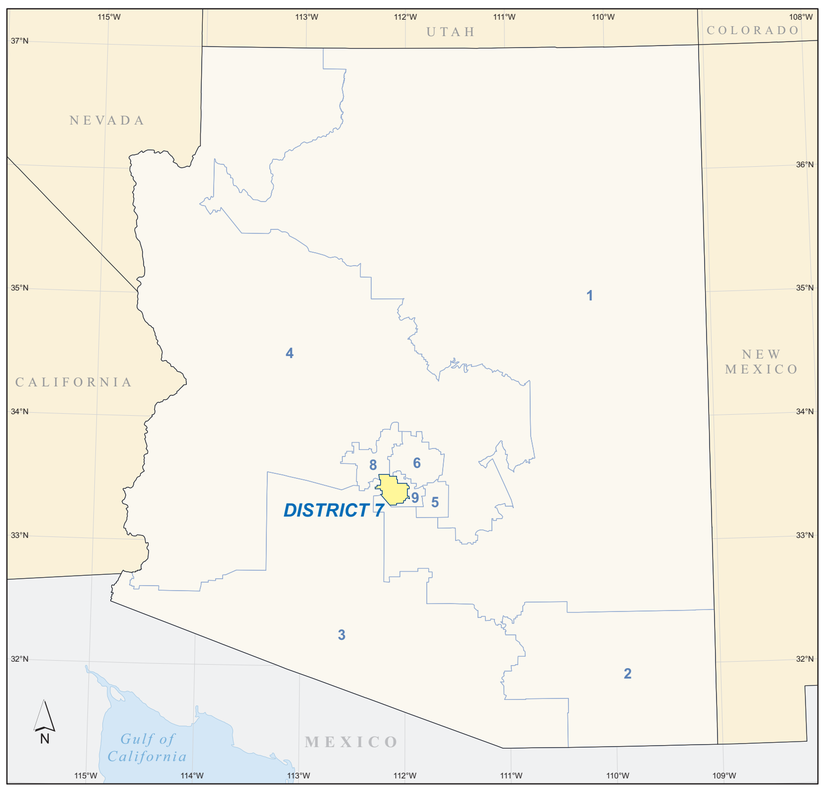
Location of Arizona's 7th Congressional District - 9 Districts Total