115th Congress of the United States

Connecticut - Congressional District 2

Representative Joe Courtney

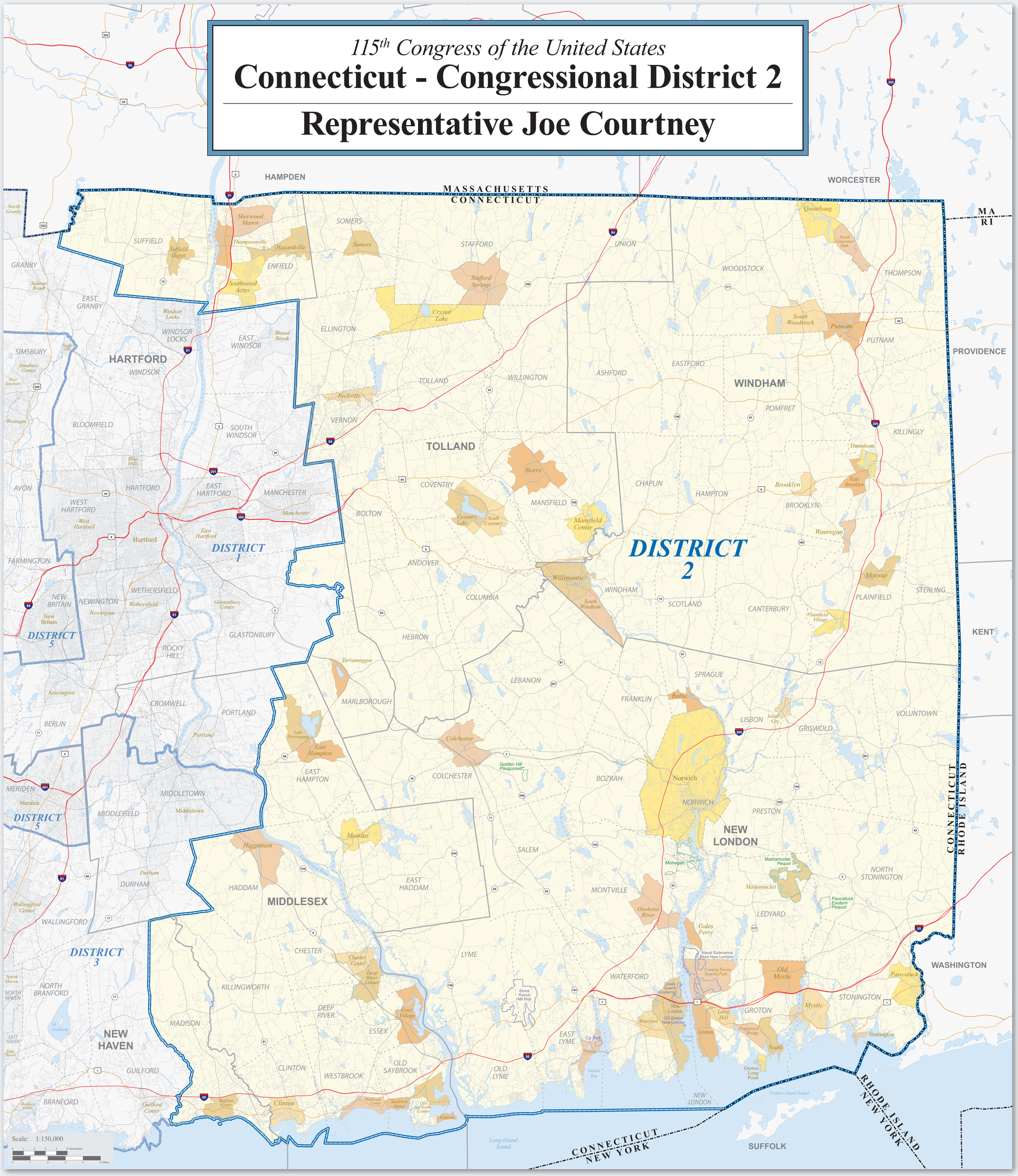

Map Legend

- DISTRICT 2 — Connecticut Congressional District 2
- DISTRICT 3 — Other Connecticut Congressional District
- Poarch Creek — American Indian Reservation / Off-Reservation Trust Land (Federal)†
- Pamunkey — American Indian Reservation (State)†
- KANSAS / OKLAHOMA — State or Statistically Equivalent Entity
- ERIE — County or Statistically Equivalent Entity
- CANEY — Minor Civil Division
- Collinsville — Incorporated Place (Inside of Congressional District 2)†
- Turley — Census Designated Place (CDP) (Inside of Congressional District 2)†
- Chelsea — Incorporated Place (Outside of Congressional District 2)†
- Justice — Census Designated Place (Outside of Congressional District 2)†
- Fort Belvoir — Military Installation
- Bristol Hbr — Water Body
- 44 — Interstate
- 56 — U.S. Highway
- 32 — State Highway or State Recognized Road
- Walton St — Other Road or Ferry

†Labels for entities located both inside and outside of Congressional District 2 include a '*'.

Congressional districts are those in effect for the 115th Congress of the United States (January 2017-2019); all other legal boundaries and names are as of January 1, 2010. The boundaries shown on this map are for Census Bureau statistical data collection and tabulation purposes only; their depiction and designation for statistical purposes does not constitute a determination of jurisdictional authority or rights of ownership or entitlement.

Source: U.S. Census Bureau's MAF/TIGER database (TAB10)
Projection: State-based Alber's Equal Area

Congressional District 2 Profile

Population

Total Population:	709,647
Age - Under 5:	*4.7%*
Age - 5 to 19:	*18.3%*
Age - 20 to 24:	*8.0%*
Age - 25 to 34:	*11.9%*
Age - 35 to 44:	*11.4%*
Age - 45 to 54:	*14.9%*
Age - 55 to 64:	*14.6%*
Age - 65+:	*16.2%*
Median Age:	41.4
Percent Male:	50.3%
Percent Female:	49.7%
Veterans 18 years and older:	51,979

Housing

Total Housing Units:	303,636
Percent Occupied:	88.7%
Owner Occupied:	*71.3%*
Renter Occupied:	*28.7%*
Percent Vacant:	11.3%

Occupied: Owner / Renter; Vacant
U.S. Split: 63.0% | 37.0%

Race & Hispanic Origin

One Race	
White:	*85.4%*
Black or African American:	*4.2%*
American Indian and Alaska Native:	*0.4%*
Asian:	*3.2%*
Native Hawaiian and Other Pacific Islander:	*0.0%*
Some Other Race:	*2.6%*
Two or More Races:	4.2%
Hispanic or Latino (of any race):	8.7%

Population Density

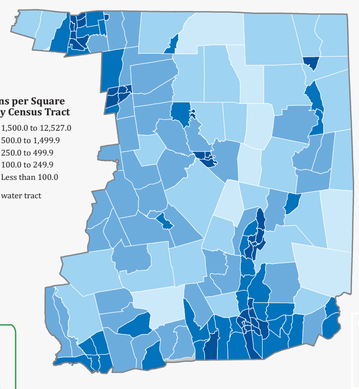

Population Density
Persons per square mile

United States:	91.0
Connecticut:	741.5
District 2:	357.0

Map Source: 2011-2015 American Community Survey 5-Year Estimates
Note: Only the portions of the census tracts within the congressional district are shown for tracts that extend beyond the boundary of the district.

Data Source: 2015 American Community Survey 1-Year Estimates
Note: Figures may not add to 100% due to rounding.

Data are based on a sample and are subject to sampling variability. Percentages may not be statistically different when compared to U.S. percentage.

For more information on the American Community Survey, visit ***census.gov/acs***.

For more Congressional District data, visit ***census.gov/mycd***.

United States Census Bureau

For general information, contact the Congressional Affairs Office at (301) 763-6100.
For more information regarding congressional district plans as a result of the 2010 Census, redistricting, and voting rights data, contact the Census Redistricting and Voting Rights Data Office at (301) 763-4039 or www.census.gov/rdo.
For information regarding other U.S. Census Bureau products, visit www.census.gov.
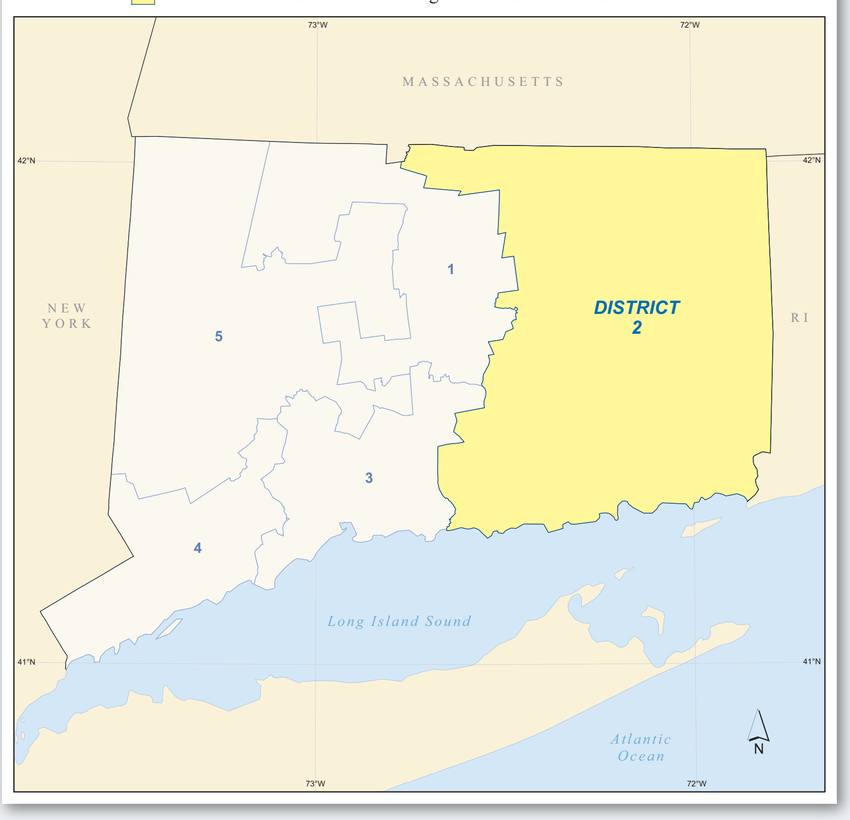
Location of Connecticut's 2nd Congressional District - 5 Districts Total