115th Congress of the United States

Georgia - Congressional District 9

Representative Doug Collins

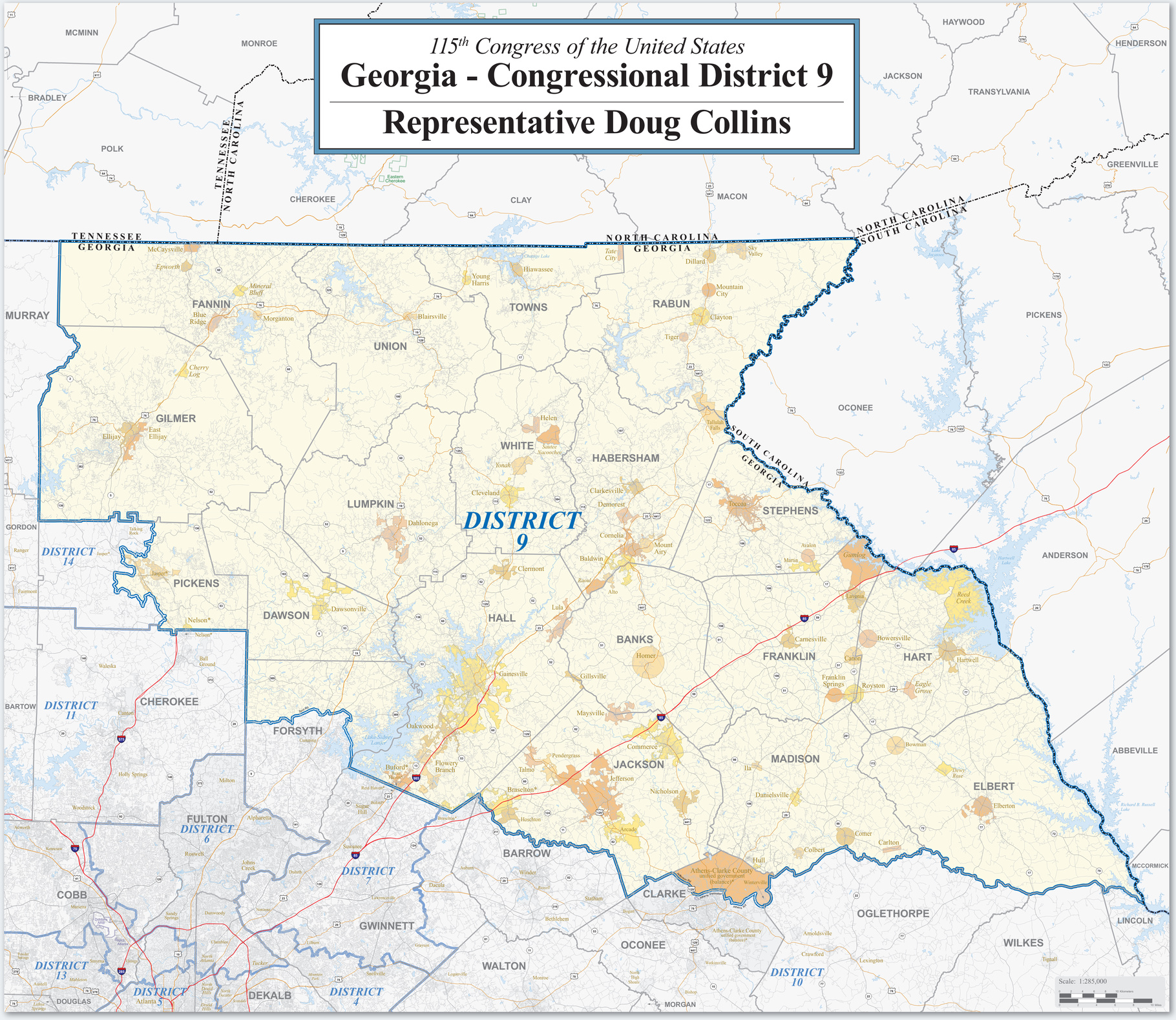

Location of Georgia's 9th Congressional District - 14 Districts Total

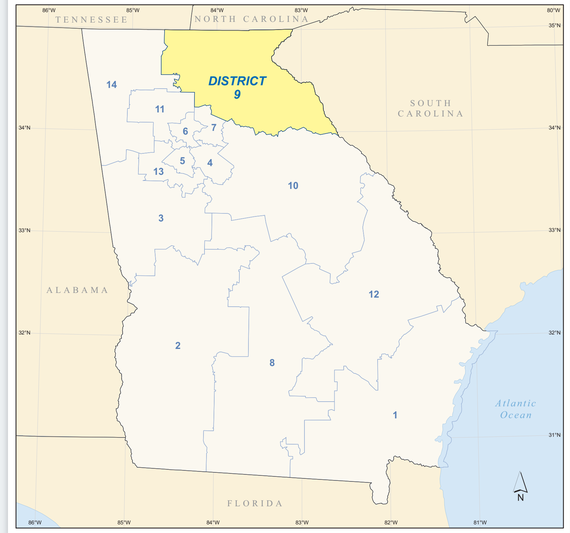

Congressional District 9 Profile

Population

Total Population:	719,802
Age - Under 5:	*6.0%*
Age - 5 to 19:	*19.8%*
Age - 20 to 24:	*6.1%*
Age - 25 to 34:	*11.3%*
Age - 35 to 44:	*12.6%*
Age - 45 to 54:	*13.7%*
Age - 55 to 64:	*13.1%*
Age - 65+:	*17.5%*
Median Age:	40.9
Percent Male:	49.1%
Percent Female:	50.9%
Veterans 18 years and older:	48,497

Housing

Total Housing Units:	321,609
Percent Occupied:	80.1%
Owner Occupied:	*71.8%*
Renter Occupied:	*28.2%*
Percent Vacant:	19.9%

Occupied % — Vacant; Owner — Renter

U.S. Split: 63.8% / 37.0%

Race & Hispanic Origin

One Race

White:	*86.7%*
Black or African American:	*7.4%*
American Indian and Alaska Native:	*0.2%*
Asian:	*1.3%*
Native Hawaiian and Other Pacific Islander:	*0.1%*
Some Other Race:	*2.9%*
Two or More Races:	1.5%

Hispanic or Latino (of any race): **12.5%**

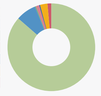

Population Density

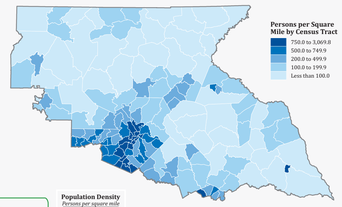

Population Density
Persons per square mile

United States:	91.0
Georgia:	177.4
District 9:	138.1

Map Source: 2011-2015 American Community Survey 5-Year Estimates
Note: Only the portions of the census tracts within the congressional district are shown for tracts that extend beyond the boundary of the district.

Data Source: 2015 American Community Survey 1-Year Estimates
Note: Figures may not add to 100% due to rounding.

Data are based on a sample and are subject to sampling variability. Percentages may not be statistically different when compared to U.S. percentage.

For more information on the American Community Survey, visit **census.gov/acs**.

For more Congressional District data, visit **census.gov/myed**.

Map Legend

DISTRICT 9	Georgia Congressional District 9
DISTRICT 2	Other Georgia Congressional District
Poarch Creek	American Indian Reservation / Off-Reservation Trust Land (Federal)†
Pamunkey	American Indian Reservation (State)†
KANSAS OKLAHOMA	State or Statistically Equivalent Entity
ERIE	County or Statistically Equivalent Entity
Collinsville	Incorporated Place (Inside of Congressional District 9)†
Turley	Census Designated Place (CDP) (Inside of Congressional District 9)†
Chelsea	Incorporated Place (Outside of Congressional District 9)†
Justice	Census Designated Place (Outside of Congressional District 9)†
Fort Belvoir	Military Installation
Bristol Hbr	Water Body
85	Interstate
56	U.S. Highway
32	State Highway or State Recognized Road
Walton St	Other Road or Ferry

†Labels for entities located both inside and outside of Congressional District 9 include a '*'.

Congressional districts are those in effect for the 115th Congress of the United States (January 2017-2019); all other legal boundaries and names are as of January 1, 2010. The boundaries shown on this map are for Census Bureau statistical data collection and tabulation purposes only; their depiction and designation for statistical purposes does not constitute a determination of jurisdictional authority or rights of ownership or entitlement.

Source: U.S. Census Bureau's MAF/TIGER database (TAB10)
Projection: State-based Albers Equal Area

For general information, contact the Congressional Affairs Office at (301) 763-6100.
For more information regarding congressional district plans as a result of the 2010 Census, redistricting, and voting rights data, contact the Census Redistricting and Voting Rights Data Office at (301) 763-4039 or www.census.gov/rdo.
For information regarding other U.S. Census Bureau products, visit www.census.gov.

United States Census Bureau