115th Congress of the United States

Missouri - Congressional District 5

Representative Emanuel Cleaver

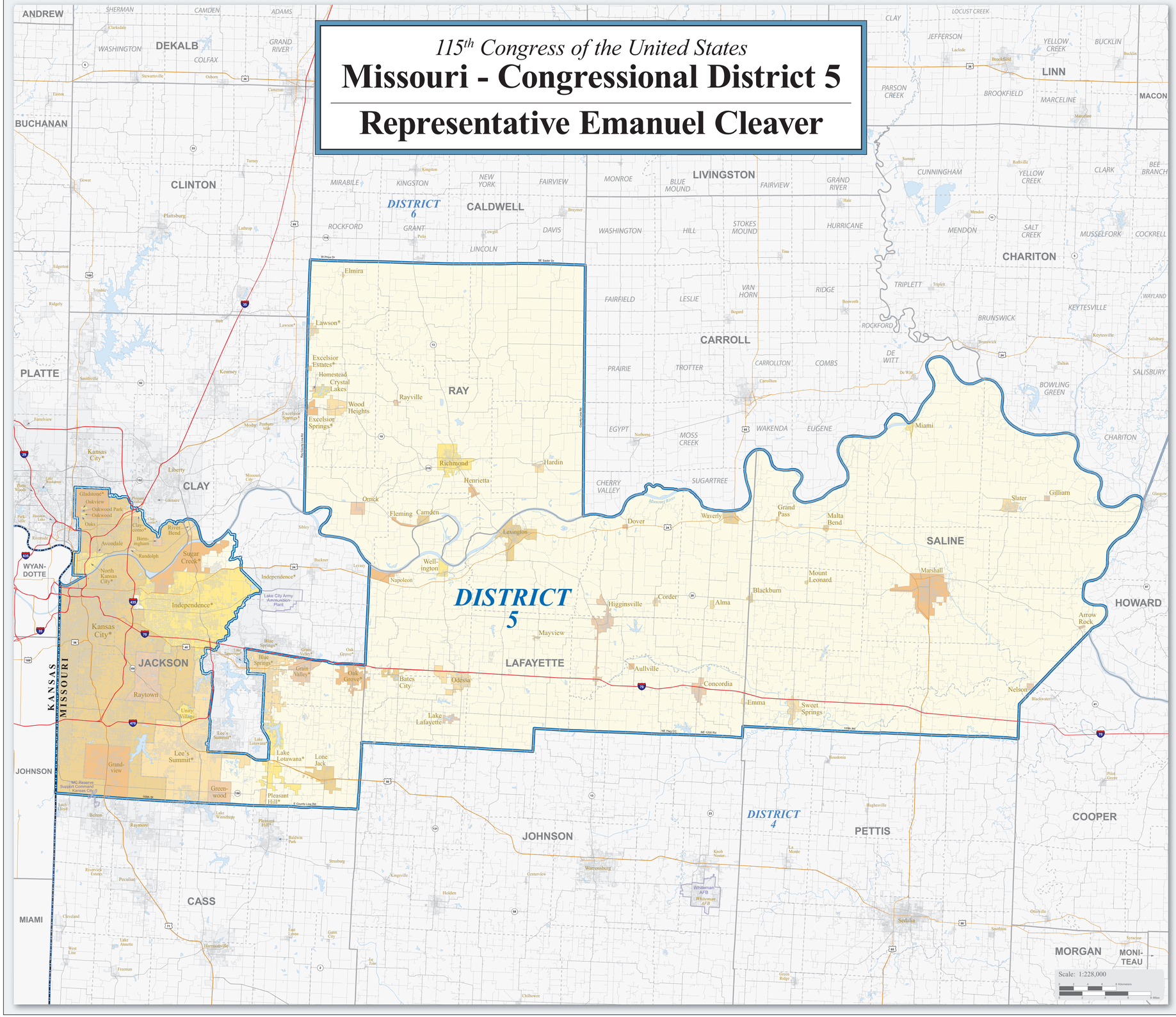

Location of Missouri's 5th Congressional District - 8 Districts Total

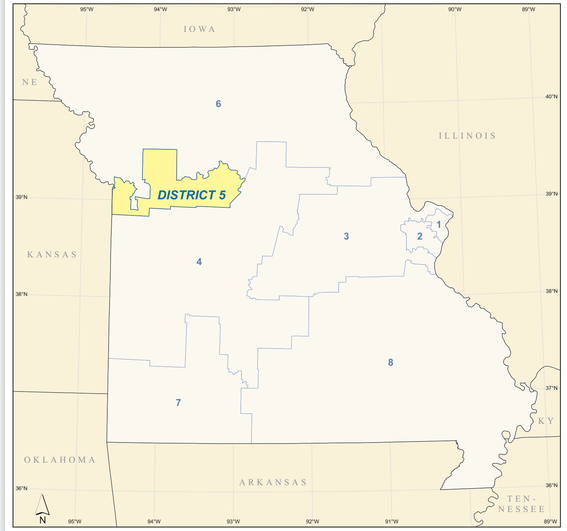

Congressional District 5 Profile

Population

Total Population:	757,920
Age - Under 5:	*6.6%*
Age - 5 to 19:	*18.7%*
Age - 20 to 24:	*6.7%*
Age - 25 to 34:	*15.1%*
Age - 35 to 44:	*12.6%*
Age - 45 to 54:	*12.8%*
Age - 55 to 64:	*13.0%*
Age - 65+:	*14.5%*
Median Age:	36.9
Percent Male:	48.4%
Percent Female:	51.6%
Veterans 18 years and older:	49,216

Housing

Total Housing Units:	355,037
Percent Occupied:	88.4%
Owner Occupied:	*58.0%*
Renter Occupied:	*42.0%*
Percent Vacant:	11.6%

Occupied: Owner 58.0% | Renter 42.0% — Vacant — U.S. Split: 63.0% | 37.0%

Race & Hispanic Origin

One Race	
White:	68.5%
Black or African American:	21.9%
American Indian and Alaska Native:	0.5%
Asian:	2.0%
Native Hawaiian and Other Pacific Islander:	0.3%
Some Other Race:	3.9%
Two or More Races:	3.0%
Hispanic or Latino (of any race):	8.9%

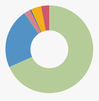

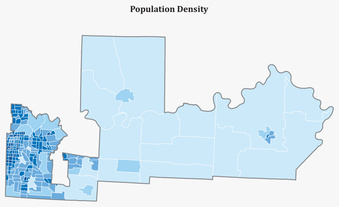

Persons per Square Mile by Census Tract

- 5,000.0 to 12,302.1
- 2,500.0 to 4,999.9
- 500.0 to 2,499.9
- 100.0 to 499.9
- Less than 100.0

Population Density
Persons per square mile

United States:	91.0
Missouri:	88.5
District 5:	312.5

Map Source: 2011-2015 American Community Survey 5-Year Estimates
Note: Only the portions of the census tracts within the congressional district are shown for tracts that extend beyond the boundary of the district.

Data Source: 2015 American Community Survey 1-Year Estimates
Note: Figures may not add to 100% due to rounding.

Data are based on a sample and are subject to sampling variability. Percentages may not be statistically different when compared to U.S. percentage.

For more information on the American Community Survey, visit ***census.gov/acs***.

For more Congressional District data, visit ***census.gov/mycd***.

Map Legend

- DISTRICT 5 — Missouri Congressional District 5
- DISTRICT 2 — Other Missouri Congressional District
- Poarch Creek — American Indian Reservation / Off-Reservation Trust Land (Federal)†
- Pamunkey — American Indian Reservation (State)†
- KANSAS / OKLAHOMA — State or Statistically Equivalent Entity
- ERIE — County or Statistically Equivalent Entity
- CANEY — Minor Civil Division (MCD) (Non-governmental MCDs are not labeled.)
- Collinsville — Incorporated Place (Inside of Congressional District 5)†
- Turley — Census Designated Place (CDP) (Inside of Congressional District 5)†
- Chelsea — Incorporated Place (Outside of Congressional District 5)†
- Justice — Census Designated Place (Outside of Congressional District 5)†
- Fort Belvoir — Military Installation
- Bristol Hbr — Water Body
- 49 — Interstate
- 36 — U.S. Highway
- 32 — State Highway or State Recognized Road
- Walton St — Other Road or Ferry

†Labels for entities located both inside and outside of Congressional District 5 include a '*'.

Congressional districts are those in effect for the 115th Congress of the United States (January 2017-2019); all other legal boundaries and names are as of January 1, 2010. The boundaries shown on this map are for Census Bureau statistical data collection and tabulation purposes only; their depiction and designation for statistical purposes does not constitute a determination of jurisdictional authority or rights of ownership or entitlement.

Source: U.S. Census Bureau's MAF/TIGER database (TAB10)
Projection: State-based Alber's Equal Area

For general information, contact the Congressional Affairs Office at (301) 763-6100.
For more information regarding congressional district plans as a result of the 2010 Census, redistricting, and voting rights data, contact the Census Redistricting and Voting Rights Data Office at (301) 763-4039 or www.census.gov/rdo.
For information regarding other U.S. Census Bureau products, visit www.census.gov.

United States Census Bureau