115th Congress of the United States

MONTANA

Representative Greg Gianforte

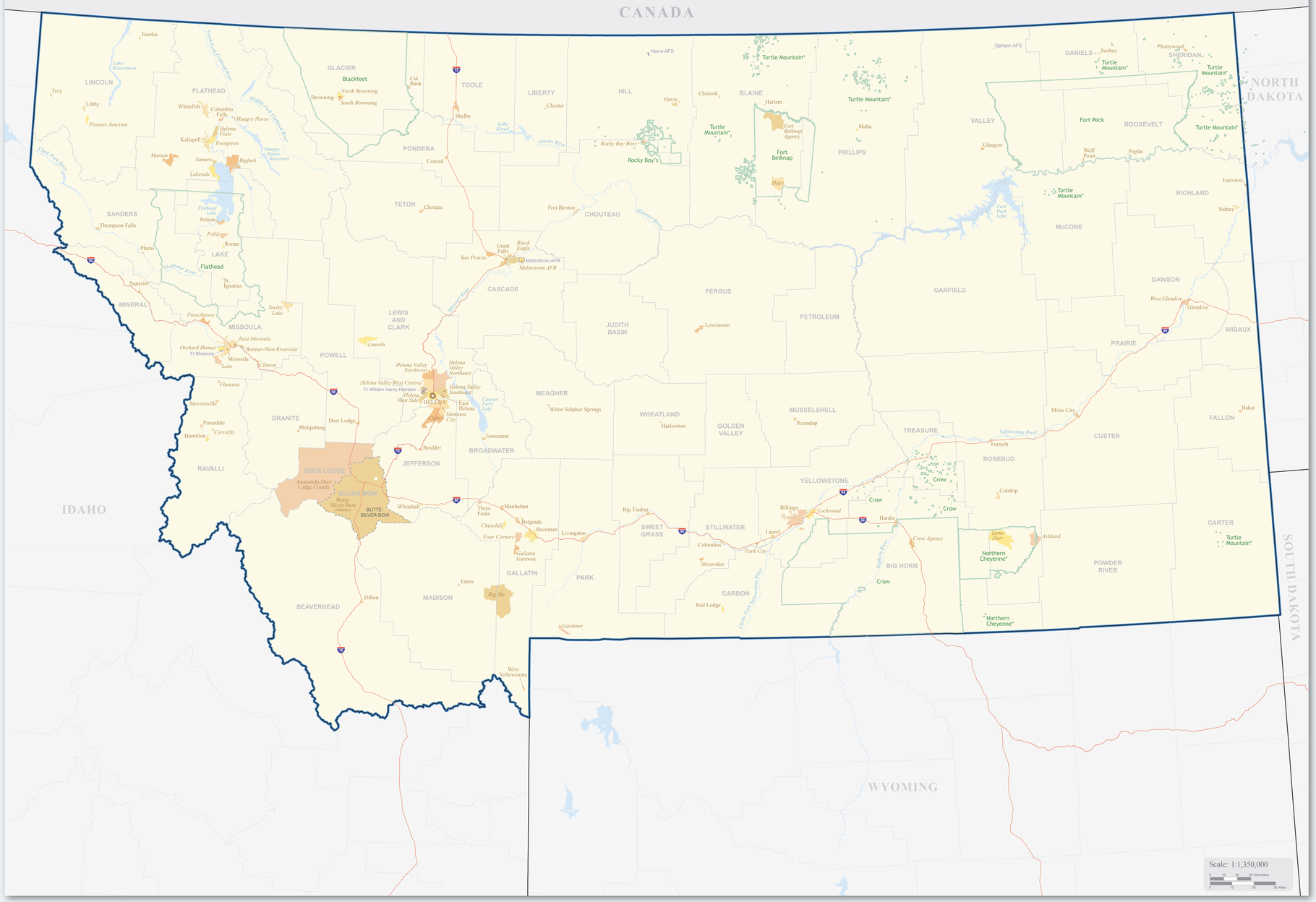

Number of Congressional Districts by State

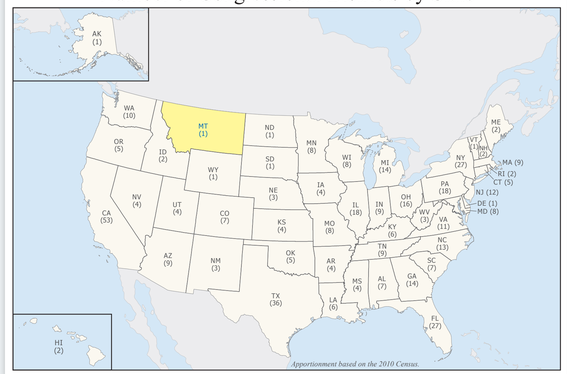

Montana Profile

Population Density

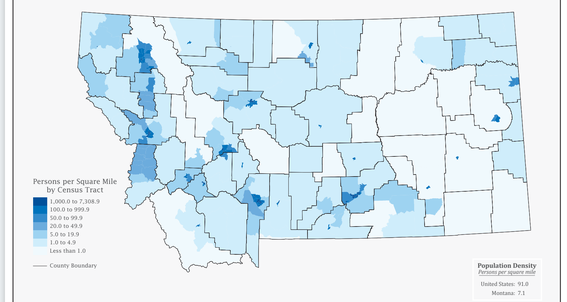

Population

Total Population:	1,032,949
Age - Under 5:	*5.8%*
Age - 5 to 19:	*18.9%*
Age - 20 to 24:	*6.9%*
Age - 25 to 34:	*12.5%*
Age - 35 to 44:	*11.5%*
Age - 45 to 54:	*12.5%*
Age - 55 to 64:	*14.6%*
Age - 65+:	*17.3%*
Median Age:	39.9
Percent Male:	50.2%
Percent Female:	49.8%
Veterans 18 years and older:	85,487

For more information on the American Community Survey, visit **census.gov/acs**.

Education

Total Population, Age 25+:	706,329
High School graduate or higher:	*93.5%*
Bachelor's degree or higher:	*30.6%*
Graduate or professional degree:	*10.2%*

Housing

Total Housing Units:	494,222
Percent Occupied:	83.9%
Owner Occupied:	*66.7%*
Renter Occupied:	*33.3%*
Percent Vacant:	16.1%

Occupied: Owner, Renter; Vacant. *U.S. Split: 63.0% | 37.0%*

For Congressional District data, visit **census.gov/mycd**.

Race & Hispanic Origin

One Race	
White:	88.9%
Black or African American:	0.5%
American Indian and Alaska Native:	6.3%
Asian:	0.9%
Native Hawaiian and Other Pacific Islander:	0.1%
Some Other Race:	0.7%
Two or More Races:	2.6%
Hispanic or Latino (of any race):	3.6%

Map Source: 2011-2015 American Community Survey 5-Year Estimates

Data Source: 2015 American Community Survey 1-Year Estimates

Note: Figures may not add to 100% due to rounding.

Data are based on a sample and are subject to sampling variability. Percentages may not be statistically different when compared to U.S. percentage.

Map Legend

- Congressional District (One At-Large)
- Poarch Creek — American Indian Reservation / Off-Reservation Trust Land (Federal)†
- KANSAS — State or Statistically Equivalent Entity
- ERIE — County or Statistically Equivalent Entity
- BUTTE-SILVER BOW — Consolidated City
- OLYMPIA — State Capital
- Collinsville — Selected Incorporated Place
- Turley — Selected Census Designated Place (CDP)
- Fort Belvoir — Military Installation
- Lake Champlain — Water Body
- 90 — Interstate Highway

† Labels for entities located within more than one state include a '*'.

Congressional districts are those in effect for the 115th Congress of the United States (January 2017-2019); all other legal boundaries and names are as of January 1, 2010. The boundaries shown on this map are for Census Bureau statistical data collection and tabulation purposes only; their depiction and designation for statistical purposes does not constitute a determination of jurisdictional authority or rights of ownership or entitlement.

Source: U.S. Census Bureau's MAF/TIGER database (TAB10)
Projection: State-based Albers Equal Area

For general information, contact the Congressional Affairs Office at (301) 763-6100. For more information regarding congressional district plans as a result of the 2010 Census, redistricting, and voting rights data, contact the Census Redistricting and Voting Rights Data Office at (301) 763-4039 or www.census.gov/rdo. For information regarding other U.S. Census Bureau products, visit www.census.gov.

Map revised August 2017, due to member change.

United States™ Census Bureau