# 115th Congress of the United States

# ALASKA

Scale: 1:5,300,000

0 50 100 150 Kilometers

0 50 100 150 Miles

## Alaska Native Village Statistical Areas (ANVSA) by County Equivalent

**ALEUTIANS EAST**
Akutan
Belkofski
False Pass
King Cove
Nelson Lagoon
Sand Point

**ALEUTIANS WEST**
Atka
Nikolski
St. George
St. Paul
Unalaska

**ANCHORAGE**
Eklutna

**BETHEL**
Akiachak
Akiak
Atmautluak
Bethel
Chefornak
Chuathbaluk
Crooked Creek
Eek
Georgetown
Goodnews Bay
Kasigluk
Kipnuk
Kongiganak
Kwethluk
Kwigillingok
Kwinhagak
Lime Village
Lower Kalskag
Mekoryuk
Napaimute
Napakiak
Napaskiak
Newtok
Nightmute
Oscarville
Platinum
Red Devil
Slettmute
Stony River
Tuntutuliak
Tununak

**BRISTOL BAY**
King Salmon
Naknek
South Naknek

**DENALI**
Cantwell

**DILLINGHAM**
Aleknagik
Clarks Point
Dillingham
Ekwok
Ekwok
Manokotak
New Koliganek
New Stuyahok
Portage Creek
Togiak
Twin Hills

**HAINES**
Chilkoot

**HOONAH-ANGOON**
Angoon
Chilkat
Hoonah

**JUNEAU**
Douglas

**KENAI PENINSULA**
Kenaitze
Ninilchik
Ninilchik
Port Graham
Salamatof
Seldovia
Tyonek

**KETCHIKAN GATEWAY**
Ketchikan
Saxman

**KODIAK ISLAND**
Akhiok
Karluk
Kodiak
Larsen Bay
Lesnoi
Old Harbor
Ouzinkie
Port Lions

**KUSILVAK**
Alakanuk
Algaaciq
Andreafsky
Bill Moore's
Chevak
Chuloonawick
Emmonak
Hamilton
Hooper Bay
Kalskag
Marshall
Mountain Village
Nunam Iqua
Ohogamiut
Pitmiut
Pilot Station
Pilkan Point
Russian Mission
Scammon Bay

**LAKE AND PENINSULA**
Chignik
Chignik Lagoon
Chignik Lake
Egegik
Igiugig
Iliamna
Ivanof Bay
Kokhanok
Levelock
Newhalen
Nondalton
Pedro Bay
Perryville
Pilot Point
Port Alsworth
Port Heiden
Ugashik

**MATANUSKA-SUSITNA**
Chickaloon
Knik

**NOME**
Brevig Mission
Council
Elim
Gambell
Golovin
Inuiik
Koyuk
Mary's Igloo
Nome
St. Michael
Savoonga

**NOME (cont.)**
Shishmaref
Shishmaref
Solomon
Stebbins
Teller
Unalakleet
Wales
White Mountain

**NORTH SLOPE**
Anaktuvuk Pass
Atqasuk
Barrow
Kaktovik
Nuiqsut
Point Hope
Point Lay
Wainwright

**NORTHWEST ARCTIC**
Ambler
Buckland
Deering
Kiana
Kivalina
Kobuk
Kotzebue
Noatak
Noorvik
Selawik
Shungnak

**PETERSBURG**
Petersburg

**PRINCE OF WALES-HYDER**
Craig
Hydaburg
Kake
Kasaan
Klawock

**SITKA**
Sitka

**SKAGWAY**
Skagway

**SOUTHEAST FAIRBANKS**
Dot Lake
Eagle
Healy Lake
Northway
Tanacross
Tetlin

**VALDEZ-CORDOVA**
Chenega
Chistochina
Chitina
Copper Center
Eyak
Gakona
Gulkana
Mentasta Lake
Tatitlek
Tazlina

**WRANGELL**
Wrangell

**YAKUTAT**
Yakutat

**YUKON-KOYUKUK**
Alatna
Allakaket
Arctic Village
Beaver
Birch Creek
Canyon Village
Chalkyitsik
Circle
Evansville
Fort Yukon
Galena
Grayling
Holy Cross
Hughes
Huslia
Kaltag
Koyukuk
Lake Minchumina
Marshall
Manley Hot Springs
Minto
Nenana
Nikolai
Nulato
Rampart
Ruby
Shageluk
Stevens Village
Takotna
Tanana
Tetlin
Venetie

## Number of Congressional Districts by State

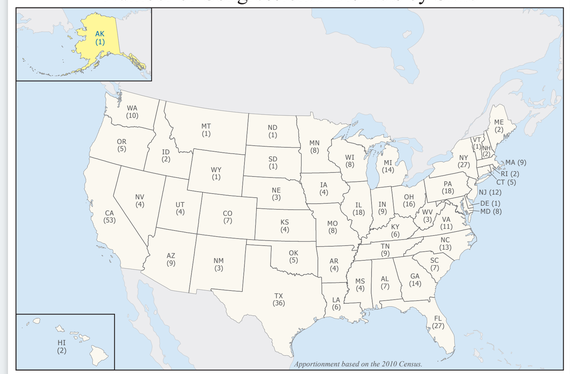


## Alaska Profile

### Population Density

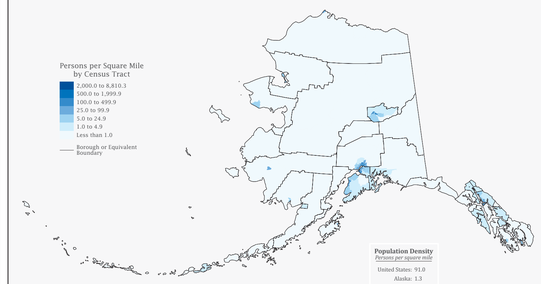


### Population

| | |
|---|---|
| Total Population: | 738,432 |
| *Age - Under 5:* | *7.4%* |
| *Age - 5 to 19:* | *20.5%* |
| *Age - 20 to 24:* | *8.5%* |
| *Age - 25 to 34:* | *16.1%* |
| *Age - 35 to 44:* | *12.4%* |
| *Age - 45 to 54:* | *12.6%* |
| *Age - 55 to 64:* | *12.8%* |
| *Age - 65+:* | *9.6%* |
| Median Age: | 33.3 |
| Percent Male: | 52.6% |
| Percent Female: | 47.4% |
| Veterans 18 years and older: | 66,785 |

For more information on the American Community Survey, visit **census.gov/acs**.

### Education

| | |
|---|---|
| Total Population, Age 25+: | 469,523 |
| *High School graduate or higher:* | *92.6%* |
| *Bachelor's degree or higher:* | *29.7%* |
| *Graduate or professional degree:* | *11.0%* |

### Housing

| | |
|---|---|
| Total Housing Units: | 309,453 |
| Percent Occupied: | 80.8% |
| *Owner Occupied:* | *63.9%* |
| *Renter Occupied:* | *36.1%* |
| Percent Vacant: | 19.2% |

Occupied: Owner / Renter — Vacant

*U.S. Split: 63.0% | 37.0%*

For Congressional District data, visit **census.gov/mycd**.

### Race & Hispanic Origin

| | |
|---|---|
| One Race | |
| *White:* | *65.2%* |
| *Black or African American:* | *3.5%* |
| *American Indian and Alaska Native:* | *13.7%* |
| *Asian:* | *6.4%* |
| *Native Hawaiian and Other Pacific Islander:* | *0.9%* |
| *Some Other Race:* | *1.7%* |
| Two or More Races: | 8.6% |
| Hispanic or Latino (of any race): | 7.0% |

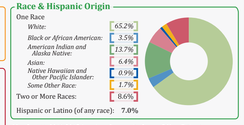

**Map Source:** 2011-2015 American Community Survey 5-Year Estimates

**Data Source:** 2015 American Community Survey 1-Year Estimates

*Note: Figures may not add to 100% due to rounding.*

Data are based on a sample and are subject to sampling variability. Percentages may not be statistically different when compared to U.S. percentage.

## Map Legend

- Congressional District (One At-Large)
- Poarch Creek — American Indian Reservation / Off-Reservation Trust Land (Federal)
- Aleut — Alaska Native Regional Corporation (ANRC)
- KANSAS — State or Statistically Equivalent Entity
- ERIE — Borough or Statistically Equivalent Entity
- OLYMPIA — State Capital
- Collinsville — Selected Place
- Fort Belvoir — Military Installation
- Lake Champlain — Water Body
- 32 — State Highway

Congressional districts are those in effect for the 115th Congress of the United States (January 2017-2019); county and statistically equivalent entity boundaries and their names are as of July 1, 2015, and all other legal boundaries and names are as of January 1, 2010. The boundaries shown on this map are for Census Bureau statistical data collection and tabulation purposes only; their depiction and designation for statistical purposes does not constitute a determination of jurisdictional authority or rights of ownership or entitlement.

Source: U.S. Census Bureau's MAF/TIGER database (TAB10)
Projection: State-based Albers's Equal Area

For general information, contact the Congressional Affairs Office at (301) 763-6100. For more information regarding congressional district plans as a result of the 2010 Census, redistricting, and voting rights data, contact the Census Redistricting and Voting Rights Data Office at (301) 763-4039 or www.census.gov/rdo. For information regarding other U.S. Census Bureau products, visit www.census.gov.

United States™ Census Bureau