115th Congress of the United States

ARIZONA

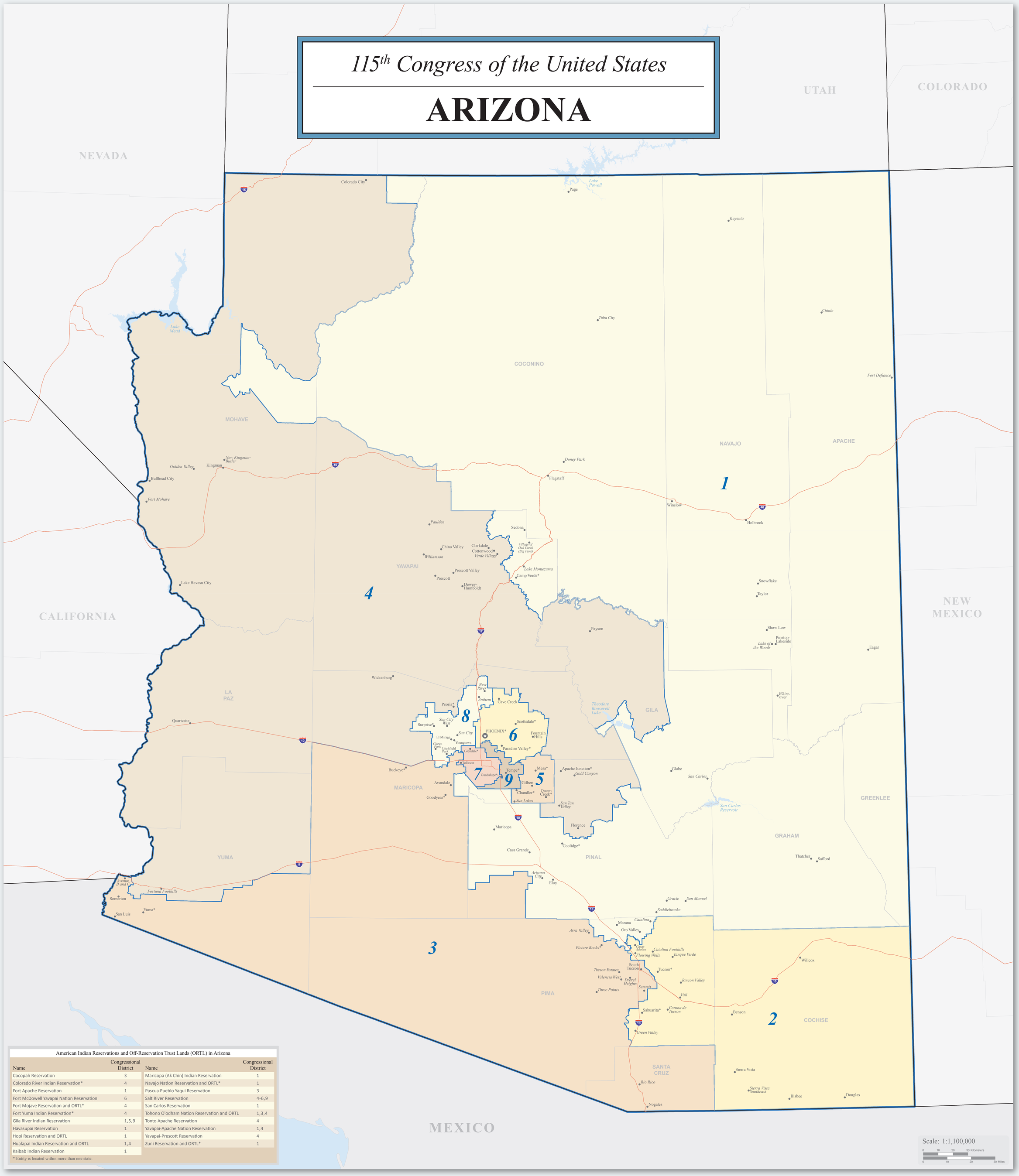

American Indian Reservations and Off-Reservation Trust Lands (ORTL) in Arizona

Name	Congressional District	Name	Congressional District
Cocopah Reservation	3	Maricopa (Ak Chin) Indian Reservation	1
Colorado River Indian Reservation*	4	Navajo Nation Reservation and ORTL*	1
Fort Apache Reservation	1	Pascua Pueblo Yaqui Reservation	3
Fort McDowell Yavapai Nation Reservation	6	Salt River Reservation	4-6,9
Fort Mojave Reservation and ORTL*	4	San Carlos Reservation	1
Fort Yuma Indian Reservation*	4	Tohono O'odham Nation Reservation and ORTL	1,3,4
Gila River Indian Reservation	1,5,9	Tonto Apache Reservation	4
Havasupai Reservation	1	Yavapai-Apache Nation Reservation	1,4
Hopi Reservation and ORTL	1	Yavapai-Prescott Reservation	4
Hualapai Indian Reservation and ORTL	1,4	Zuni Reservation and ORTL*	1
Kaibab Indian Reservation	1		

* Entity is located within more than one state.

Map Legend

- 2 — Congressional District Boundary
- Congressional District Area
- KANSAS — State or Statistically Equivalent Entity
- ERIE — County or Statistically Equivalent Entity
- OLYMPIA — State Capital†
- Collinsville — Selected Incorporated Place†
- Turley — Selected Census Designated Place (CDP)†
- Lake Champlain — Water Body
- 44 — Interstate Highway

†Labels for places located within more than one Congressional District include a '*'.

Congressional districts are those in effect for the 115th Congress of the United States (January 2017-2019); all other legal boundaries and names are as of January 1, 2010. The boundaries shown on this map are for Census Bureau statistical data collection and tabulation purposes only; their depiction and designation for statistical purposes does not constitute a determination of jurisdictional authority or rights of ownership or entitlement.

Source: U.S. Census Bureau's MAF/TIGER database (TAB10)
Projection: State-based Alber's Equal Area

For general information, contact the Congressional Affairs Office at (301) 763-6100. For more information regarding congressional district plans as a result of the 2010 Census, redistricting, and voting rights data, contact the Census Redistricting and Voting Rights Data Office at (301) 763-4039 or www.census.gov/rdo. For information regarding other U.S. Census Bureau products, visit www.census.gov.

Number of Congressional Districts by State

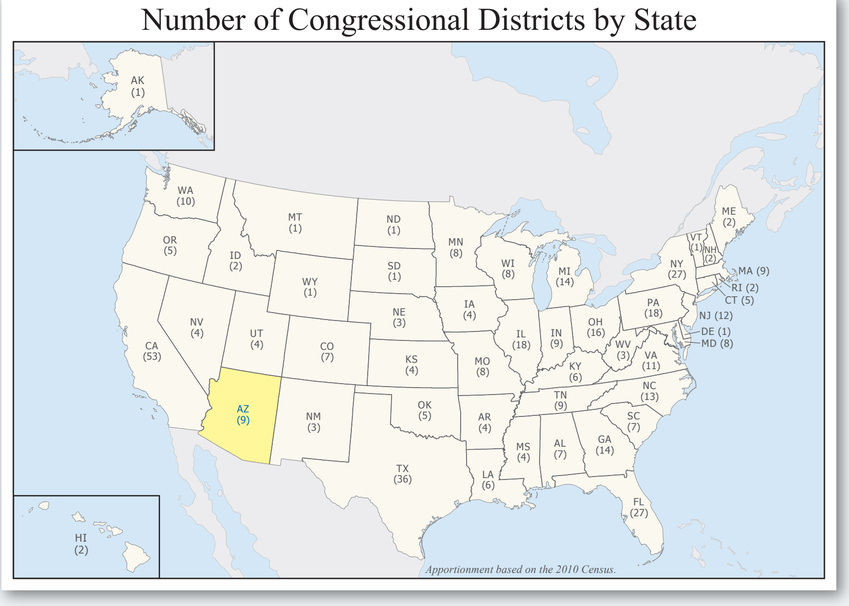

United States Census Bureau

Arizona Profile

Population

Total Population:	6,828,065
Age - Under 5:	6.3%
Age - 5 to 19:	20.2%
Age - 20 to 24:	7.0%
Age - 25 to 34:	13.4%
Age - 35 to 44:	12.4%
Age - 45 to 54:	12.3%
Age - 55 to 64:	11.9%
Age - 65+:	16.4%
Median Age:	37.4
Percent Male:	49.6%
Percent Female:	50.4%
Veterans 18 years and older:	488,758

Race & Hispanic Origin

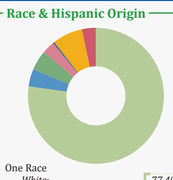

One Race	
White:	77.4%
Black or African American:	4.4%
American Indian and Alaska Native:	4.5%
Asian:	3.2%
Native Hawaiian and Other Pacific Islander:	0.2%
Some Other Race:	7.1%
Two or More Races:	3.3%
Hispanic or Latino (of any race):	30.7%

Education

Total Population, Age 25+:	4,536,954
High School graduate or higher:	86.1%
Bachelor's degree or higher:	27.7%
Graduate or professional degree:	10.3%

Housing

Total Housing Units:	2,929,173
Percent Occupied:	84.1%
Owner Occupied:	61.9%
Renter Occupied:	38.1%
Percent Vacant:	15.9%

Occupied: Owner / Renter — Vacant
U.S. Split: 63.0% / 37.0%

Population Density

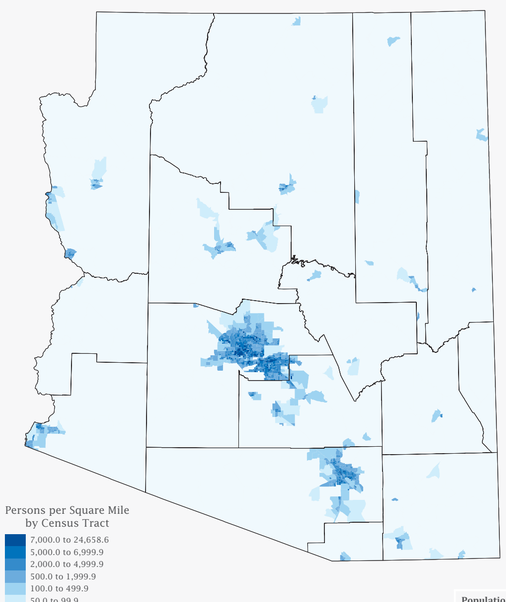

Persons per Square Mile by Census Tract
- 7,000.0 to 24,658.6
- 5,000.0 to 6,999.9
- 2,000.0 to 4,999.9
- 500.0 to 1,999.9
- 100.0 to 499.9
- 50.0 to 99.9
- Less than 50.0
- County Boundary

Population Density
Persons per square mile
United States: 91.0
Arizona: 60.1

Map Source: 2011-2015 American Community Survey 5-Year Estimates
Data Source: 2015 American Community Survey 1-Year Estimates
Note: Figures may not add to 100% due to rounding.
Data are based on a sample and are subject to sampling variability. Percentages may not be statistically different when compared to U.S. percentage.

For more information on the American Community Survey, visit ***census.gov/acs***.

For Congressional District data, visit ***census.gov/mycd***.