115th Congress of the United States

CONNECTICUT

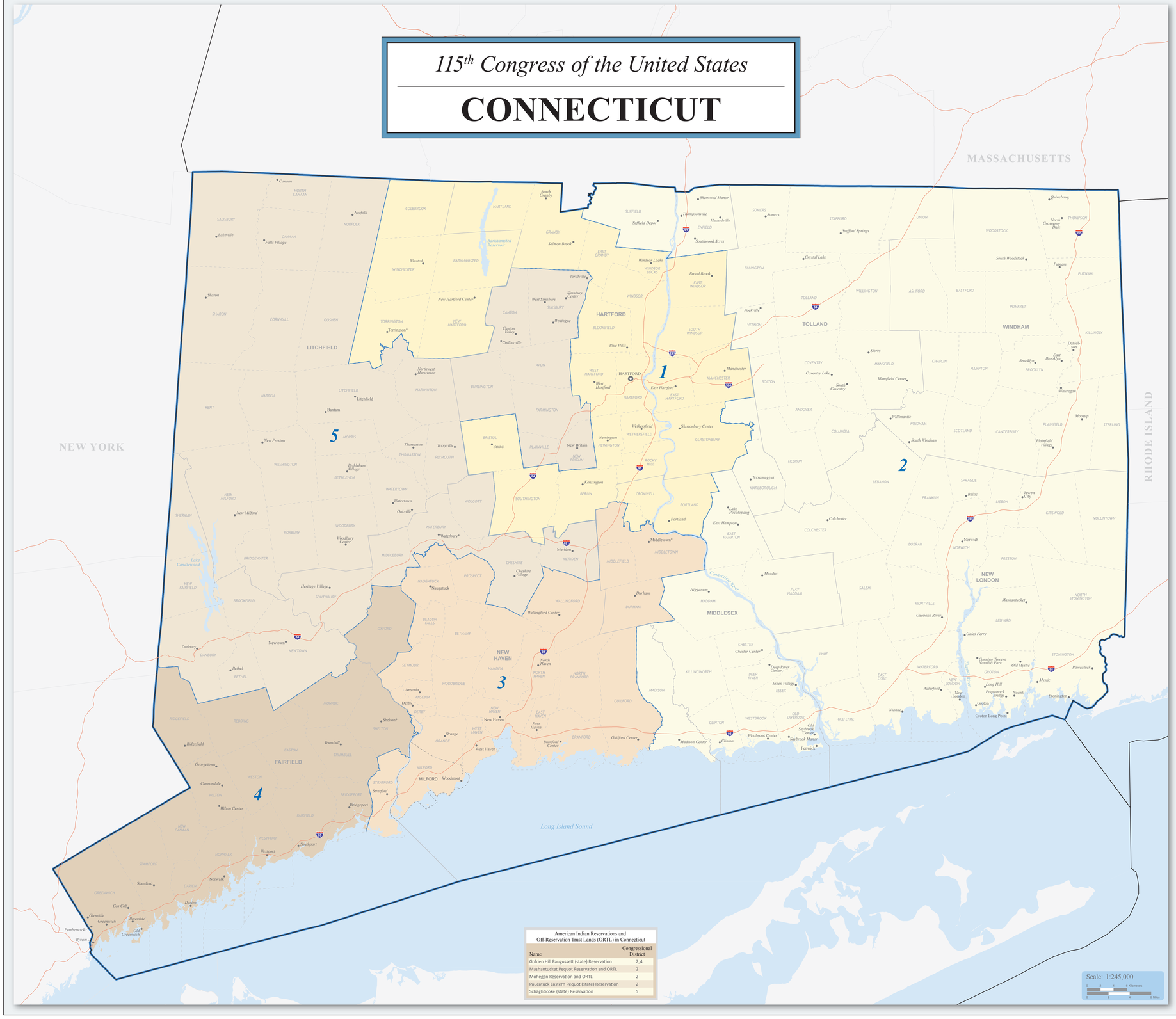

American Indian Reservations and Off-Reservation Trust Lands (ORTL) in Connecticut

Name	Congressional District
Golden Hill Paugussett (state) Reservation	2,4
Mashantucket Pequot Reservation and ORTL	2
Mohegan Reservation and ORTL	2
Paucatuck Eastern Pequot (state) Reservation	2
Schaghticoke (state) Reservation	5

Number of Congressional Districts by State

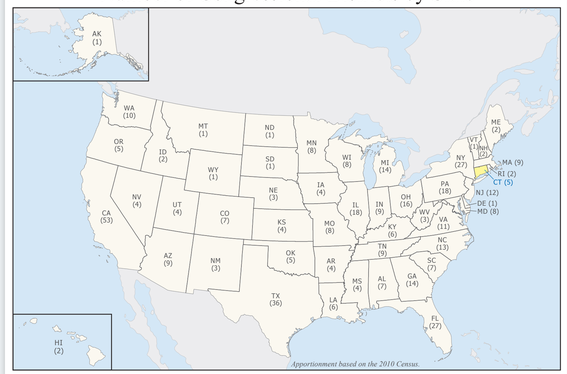

Connecticut Profile

Population Density

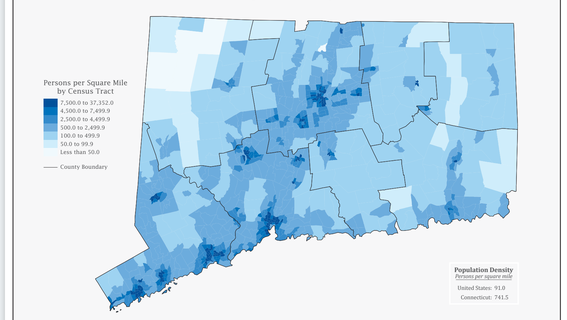

Population

Total Population:	3,590,886
Age - Under 5:	5.2%
Age - 5 to 19:	19.0%
Age - 20 to 24:	6.9%
Age - 25 to 34:	12.3%
Age - 35 to 44:	12.0%
Age - 45 to 54:	15.0%
Age - 55 to 64:	13.8%
Age - 65+:	15.7%
Median Age:	40.6
Percent Male:	48.8%
Percent Female:	51.2%
Veterans 18 years and older:	175,063

For more information on the American Community Survey, visit **census.gov/acs**.

Education

Total Population, Age 25+:	2,474,718
High School graduate or higher:	90.2%
Bachelor's degree or higher:	38.3%
Graduate or professional degree:	16.7%

Housing

Total Housing Units:	1,496,056
Percent Occupied:	89.8%
Owner Occupied:	66.2%
Renter Occupied:	33.8%
Percent Vacant:	10.2%

Occupied: Owner 66.2% | Renter 33.8%; Vacant: U.S. Split: 63.0% | 37.0%

For Congressional District data, visit **census.gov/mycd**.

Race & Hispanic Origin

One Race	
White:	76.5%
Black or African American:	10.6%
American Indian and Alaska Native:	0.2%
Asian:	4.4%
Native Hawaiian and Other Pacific Islander:	0.0%
Some Other Race:	5.0%
Two or More Races:	3.2%
Hispanic or Latino (of any race):	15.4%

Map Source: 2011-2015 American Community Survey 5-Year Estimates
Data Source: 2015 American Community Survey 1-Year Estimates
Note: Figures may not add to 100% due to rounding.

Data are based on a sample and are subject to sampling variability. Percentages may not be statistically different when compared to U.S. percentage.

Map Legend

- 2 — Congressional District Boundary
- Congressional District Area
- KANSAS — State or Statistically Equivalent Entity
- ERIE — County or Statistically Equivalent Entity
- CANEY — Minor Civil Division (MCD)[a]
- BUTTE-SILVER BOW — Consolidated City
- OLYMPIA — State Capital
- Collinsville — Incorporated Place[†]
- Turley — Census Designated Place (CDP)
- Lake Champlain — Water Body
- 95 — Interstate Highway

[a] Only Governmental MCDs are labeled.
[†] Labels for places located within more than one Congressional District include a '*'.

Congressional districts are those in effect for the 115th Congress of the United States (January 2017-2019); all other legal boundaries and names are as of January 1, 2010. The boundaries shown on this map are for Census Bureau statistical data collection and tabulation purposes only; their depiction and designation for statistical purposes does not constitute a determination of jurisdictional authority or rights of ownership or entitlement.

Source: U.S. Census Bureau's MAF/TIGER database (TAB10)
Projection: State-based Albers Equal Area

For general information, contact the Congressional Affairs Office at (301) 763-6100. For more information regarding congressional district plans as a result of the 2010 Census, redistricting, and voting rights data, contact the Census Redistricting and Voting Rights Data Office at (301) 763-4039 or www.census.gov/rdo. For information regarding other U.S. Census Bureau products, visit www.census.gov.

United States™ Census Bureau