115th Congress of the United States

KANSAS

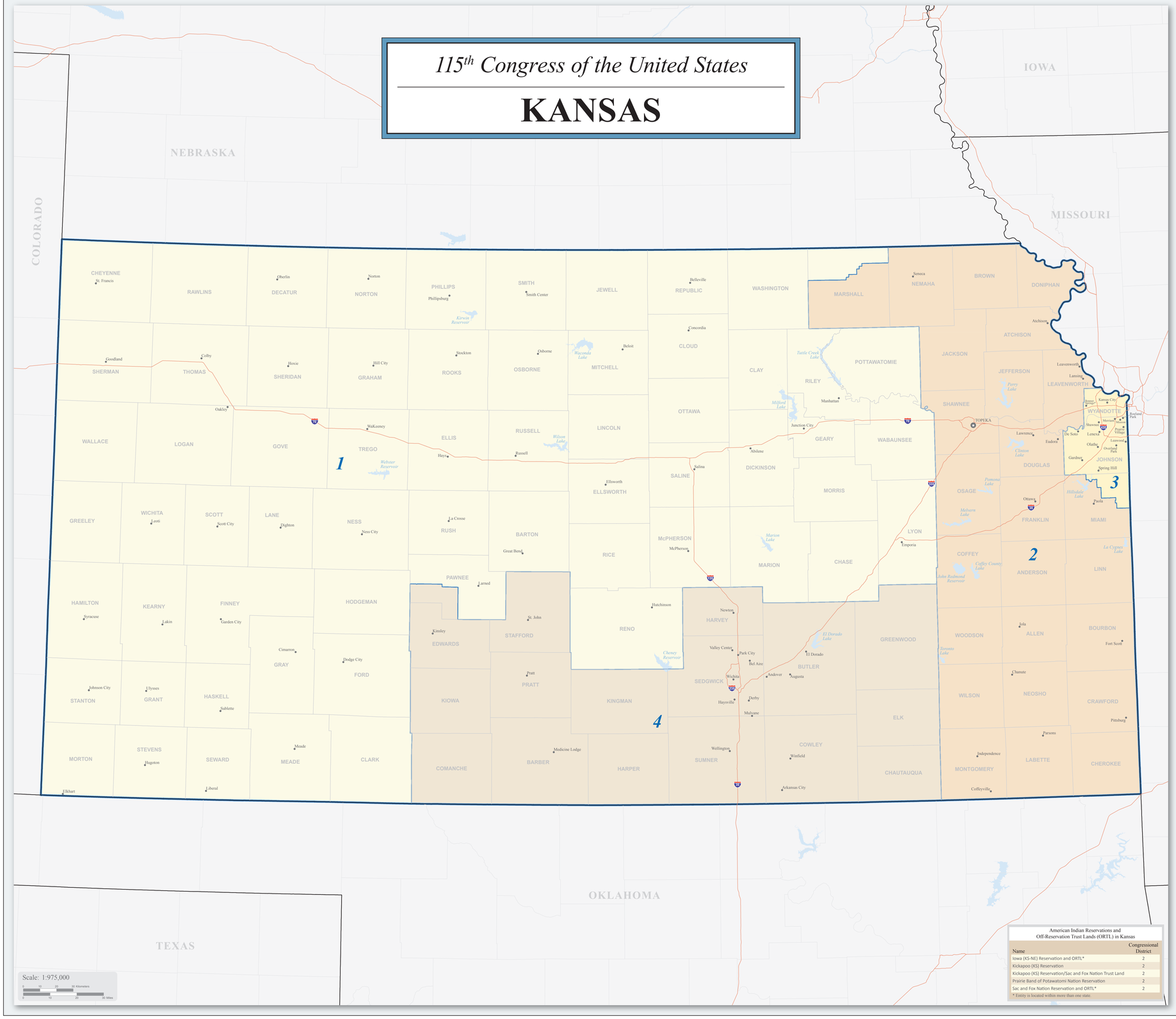

American Indian Reservations and Off-Reservation Trust Lands (ORTL) in Kansas

Name	Congressional District
Iowa (KS-NE) Reservation and ORTL*	2
Kickapoo (KS) Reservation	2
Kickapoo (KS) Reservation/Sac and Fox Nation Trust Land	2
Prairie Band of Potawatomi Nation Reservation	2
Sac and Fox Nation Reservation and ORTL*	2

* Entity is located within more than one state.

Number of Congressional Districts by State

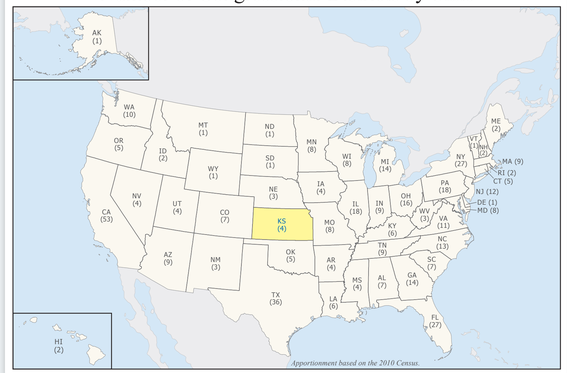

Kansas Profile

Population Density

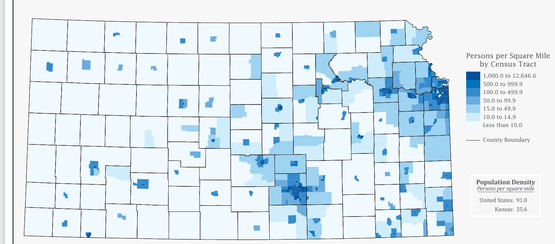

Population

Total Population:	2,911,641
Age - Under 5:	*6.8%*
Age - 5 to 19:	*21.0%*
Age - 20 to 24:	*7.4%*
Age - 25 to 34:	*13.2%*
Age - 35 to 44:	*11.9%*
Age - 45 to 54:	*12.4%*
Age - 55 to 64:	*12.7%*
Age - 65+:	*14.6%*
Median Age:	36.2
Percent Male:	49.8%
Percent Female:	50.2%
Veterans 18 years and older:	184,891

For more information on the American Community Survey, visit ***census.gov/acs***.

Education

Total Population, Age 25+:	1,888,479
High School graduate or higher:	*90.3%*
Bachelor's degree or higher:	*31.7%*
Graduate or professional degree:	*11.4%*

Housing

Total Housing Units:	1,253,889
Percent Occupied:	88.7%
Owner Occupied:	*66.4%*
Renter Occupied:	*33.6%*
Percent Vacant:	11.3%

Occupied: Owner 66.4% | Renter 33.6%; Vacant 11.3%

U.S. Split: 63.0% | 37.0%

For Congressional District data, visit ***census.gov/mycd***.

Race & Hispanic Origin

One Race	
White:	*84.7%*
Black or African American:	*5.9%*
American Indian and Alaska Native:	*0.9%*
Asian:	*2.9%*
Native Hawaiian and Other Pacific Islander:	*0.1%*
Some Other Race:	*2.3%*
Two or More Races:	*3.2%*
Hispanic or Latino (of any race):	11.6%

Map Source: 2011-2015 American Community Survey 5-Year Estimates

Data Source: 2015 American Community Survey 1-Year Estimates

Note: Figures may not add to 100% due to rounding.

Data are based on a sample and are subject to sampling variability. Percentages may not be statistically different when compared to U.S. percentage.

Map Legend

- Congressional District Boundary
- Congressional District Area
- KANSAS — State or Statistically Equivalent Entity
- ERIE — County or Statistically Equivalent Entity
- OLYMPIA — State Capital
- Collinsville — Selected Place†
- Lake Champlain — Water Body
- 64 — Interstate Highway

†Labels for places located within more than one Congressional District include a '*'.

Congressional districts are those in effect for the 115th Congress of the United States (January 2017-2019); all other legal boundaries and names are as of January 1, 2010. The boundaries shown on this map are for Census Bureau statistical data collection and tabulation purposes only; their depiction and designation for statistical purposes does not constitute a determination of jurisdictional authority or rights of ownership or entitlement.

Source: U.S. Census Bureau's MAF/TIGER database (TAB10)
Projection: State-based Albet's Equal Area

For general information, contact the Congressional Affairs Office at (301) 763-6100. For more information regarding congressional district plans as a result of the 2010 Census, redistricting, and voting rights data, contact the Census Redistricting and Voting Rights Data Office at (301) 763-4039 or www.census.gov/rdo. For information regarding other U.S. Census Bureau products, visit www.census.gov.

United States™ Census Bureau