115th Congress of the United States

NEBRASKA

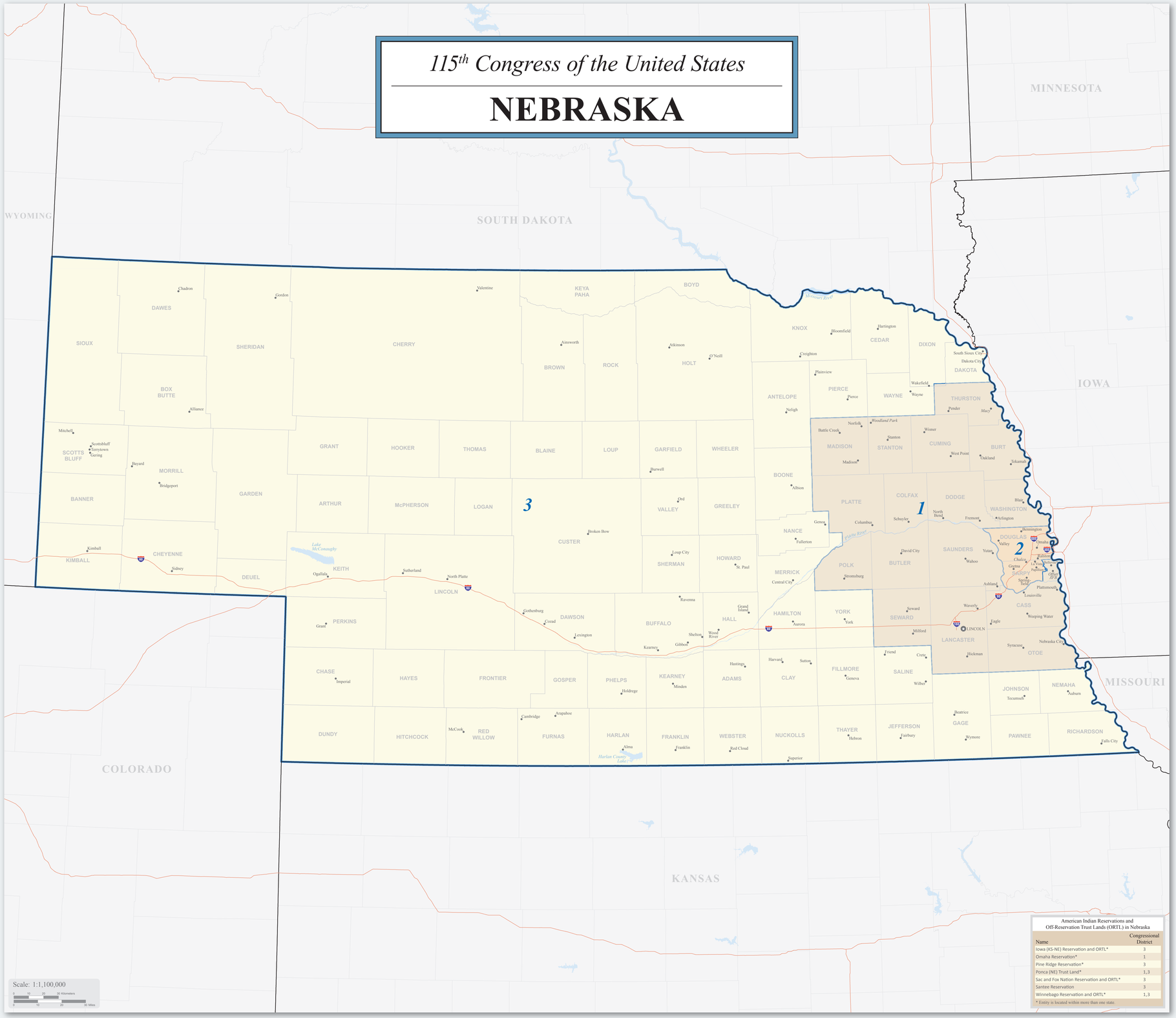

American Indian Reservations and
Off-Reservation Trust Lands (ORTL) in Nebraska

Name	Congressional District
Iowa (KS-NE) Reservation and ORTL*	3
Omaha Reservation*	1
Pine Ridge Reservation*	3
Ponca (NE) Trust Land*	1,3
Sac and Fox Nation Reservation and ORTL*	3
Santee Reservation	3
Winnebago Reservation and ORTL*	1,3

* Entity is located within more than one state

Scale: 1:1,100,000

Number of Congressional Districts by State

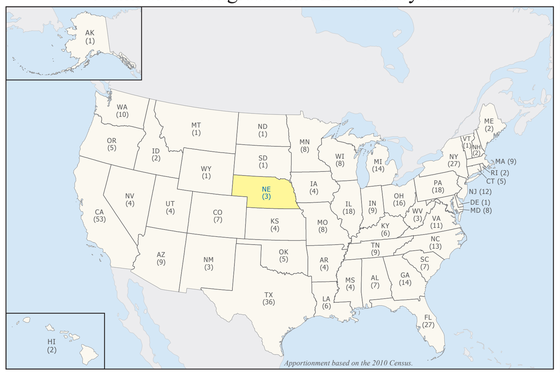

Nebraska Profile

Population Density

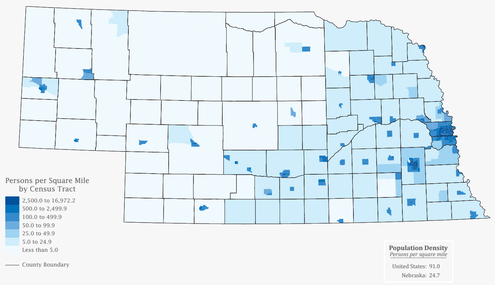

Population

Total Population:	1,896,190
Age - Under 5:	*6.9%*
Age - 5 to 19:	*20.0%*
Age - 20 to 24:	*7.3%*
Age - 25 to 34:	*13.3%*
Age - 35 to 44:	*12.3%*
Age - 45 to 54:	*12.2%*
Age - 55 to 64:	*12.5%*
Age - 65+:	*14.7%*
Median Age:	36.1
Percent Male:	49.7%
Percent Female:	50.3%
Veterans 18 years and older:	123,271

For more information on the American Community Survey, visit **census.gov/acs**.

Education

Total Population, Age 25+:	1,232,583
High School graduate or higher:	*91.0%*
Bachelor's degree or higher:	*30.2%*
Graduate or professional degree:	*10.4%*

Housing

Total Housing Units:	820,925
Percent Occupied:	90.6%
Owner Occupied:	*65.9%*
Renter Occupied:	*34.1%*
Percent Vacant:	9.4%

Occupied: Owner / Renter; Vacant

U.S. Split: 63.9% | 37.9%

For Congressional District data, visit ***census.gov/myed***.

Race & Hispanic Origin

One Race	
White:	88.2%
Black or African American:	4.8%
American Indian and Alaska Native:	0.9%
Asian:	2.1%
Native Hawaiian and Other Pacific Islander:	0.1%
Some Other Race:	1.7%
Two or More Races:	2.3%
Hispanic or Latino (of any race):	10.4%

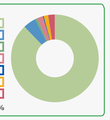

Map Source: 2011-2015 American Community Survey 5-Year Estimates

Data Source: 2015 American Community Survey 1-Year Estimates

Note: Figures may not add to 100% due to rounding.

Data are based on a sample and are subject to sampling variability. Percentages may not be statistically different when compared to U.S. percentage.

Map Legend

- 2 — Congressional District Boundary
- Congressional District Area
- KANSAS — State or Statistically Equivalent Entity
- ERIE — County or Statistically Equivalent Entity
- OLYMPIA — State Capital
- Collinsville — Selected Incorporated Place†
- Turley — Selected Census Designated Place (CDP)
- Lake Champlain — Water Body
- 80 — Interstate Highway

† Labels for places located within more than one Congressional District include a "*".

Congressional districts are those in effect for the 115th Congress of the United States (January 2017-2019); all other legal boundaries and names are as of January 1, 2010. The boundaries shown on this map are for Census Bureau statistical data collection and tabulation purposes only; their depiction and designation for statistical purposes does not constitute a determination of jurisdictional authority or rights of ownership or entitlement.

Source: U.S. Census Bureau's MAF/TIGER database (TAB10)
Projection: State-based Alber's Equal Area

For general information, contact the Congressional Affairs Office at (301) 763-6100. For more information regarding congressional district plans as a result of the 2010 Census, redistricting, and voting rights data, contact the Census Redistricting and Voting Rights Data Office at (301) 763-4039 or www.census.gov/rdo. For information regarding other U.S. Census Bureau products, visit www.census.gov.

United States™ Census Bureau