115th Congress of the United States

OKLAHOMA

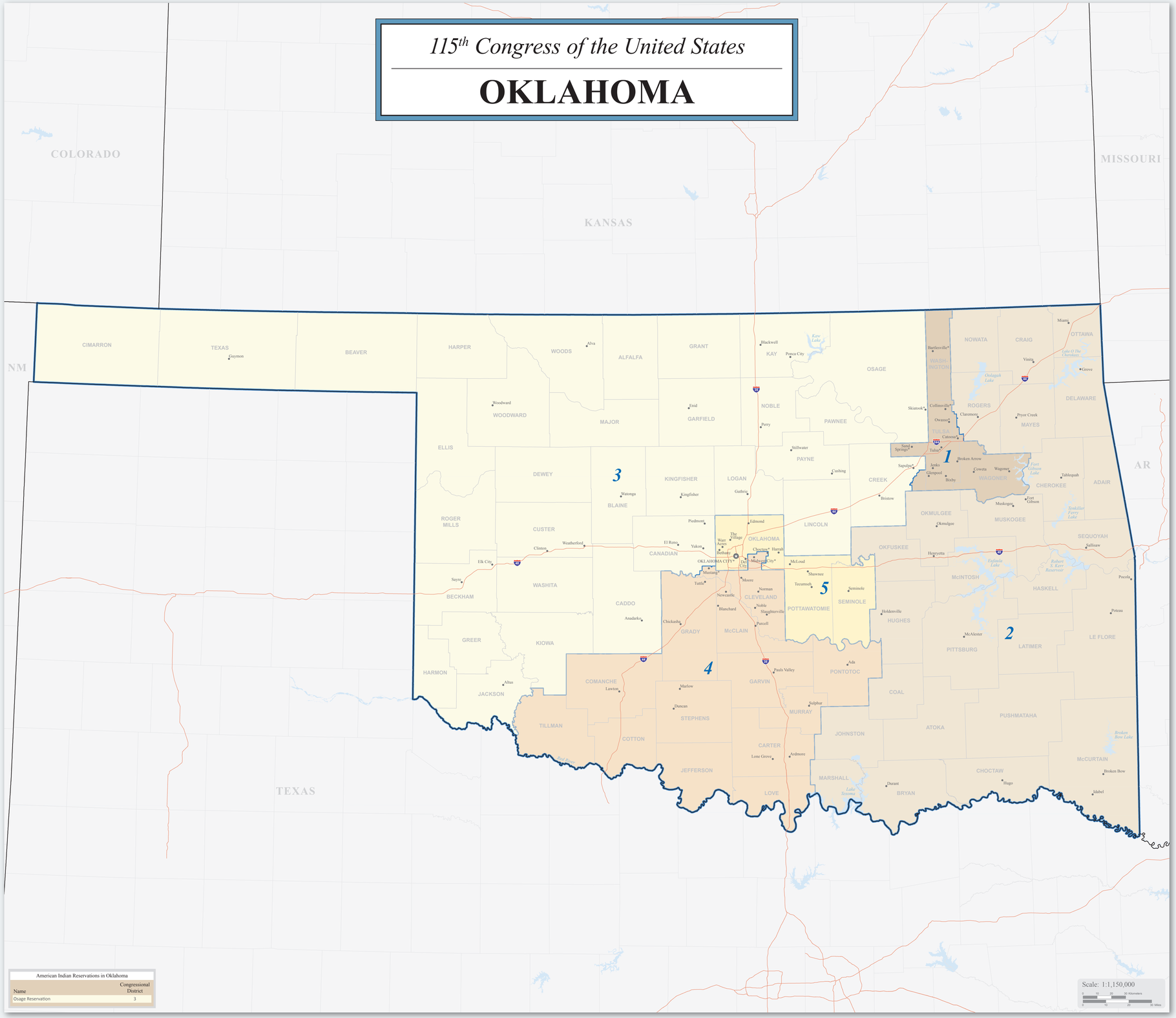

American Indian Reservations in Oklahoma

Name	Congressional District
Osage Reservation	3

Number of Congressional Districts by State

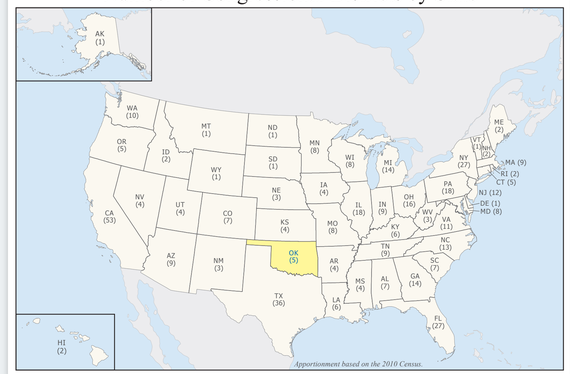

Oklahoma Profile

Population Density

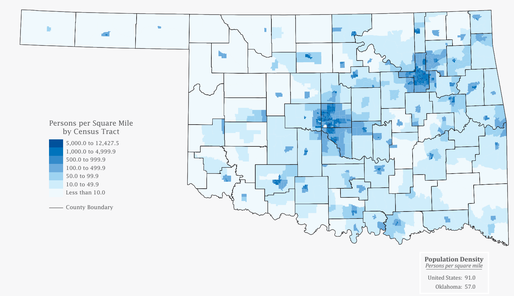

Population

Total Population:	3,911,338
Age - Under 5:	*6.7%*
Age - 5 to 19:	*20.7%*
Age - 20 to 24:	*7.2%*
Age - 25 to 34:	*13.7%*
Age - 35 to 44:	*12.3%*
Age - 45 to 54:	*12.3%*
Age - 55 to 64:	*12.4%*
Age - 65+:	*14.7%*
Median Age:	36.3
Percent Male:	49.6%
Percent Female:	50.4%
Veterans 18 years and older:	281,276

For more information on the American Community Survey, visit **census.gov/acs**.

Education

Total Population, Age 25+:	2,557,863
High School graduate or higher:	*87.3%*
Bachelor's degree or higher:	*24.6%*
Graduate or professional degree:	*8.1%*

Housing

Total Housing Units:	1,711,515
Percent Occupied:	85.7%
Owner Occupied:	*65.3%*
Renter Occupied:	*34.7%*
Percent Vacant:	14.3%

Occupied: Owner / Renter; Vacant

U.S. Split: 63.0% / 37.0%

For Congressional District data, visit **census.gov/mycd**.

Race & Hispanic Origin

One Race	
White:	*72.6%*
Black or African American:	*7.3%*
American Indian and Alaska Native:	*7.3%*
Asian:	*2.0%*
Native Hawaiian and Other Pacific Islander:	*0.1%*
Some Other Race:	*2.8%*
Two or More Races:	7.9%
Hispanic or Latino (of any race):	**10.1%**

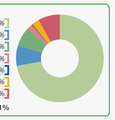

Map Source: 2011-2015 American Community Survey 5-Year Estimates

Data Source: 2015 American Community Survey 1-Year Estimates

Note: Figures may not add to 100% due to rounding.

Data are based on a sample and are subject to sampling variability. Percentages may not be statistically different when compared to U.S. percentage.

Map Legend

- 2 — Congressional District Boundary
- Congressional District Area
- KANSAS — State or Statistically Equivalent Entity
- ERIE — County or Statistically Equivalent Entity
- OLYMPIA — State Capital†
- Collinsville — Selected Place†
- Lake Champlain — Water Body
- 44 — Interstate Highway

† Labels for places located within more than one Congressional District include a '*'.

Congressional districts are those in effect for the 115th Congress of the United States (January 2017-2019); all other legal boundaries and names are as of January 1, 2010. The boundaries shown on this map are for Census Bureau statistical data collection and tabulation purposes only; their depiction and designation for statistical purposes does not constitute a determination of jurisdictional authority or rights of ownership or entitlement.

Source: U.S. Census Bureau's MAF/TIGER database (TAB10)
Projection: State-based Alber's Equal Area

For general information, contact the Congressional Affairs Office at (301) 763-6100. For more information regarding congressional district plans as a result of the 2010 Census, redistricting, and voting rights data, contact the Census Redistricting and Voting Rights Data Office at (301) 763-4039 or www.census.gov/rdo. For information regarding other U.S. Census Bureau products, visit www.census.gov.

United States Census Bureau