115th Congress of the United States

OREGON

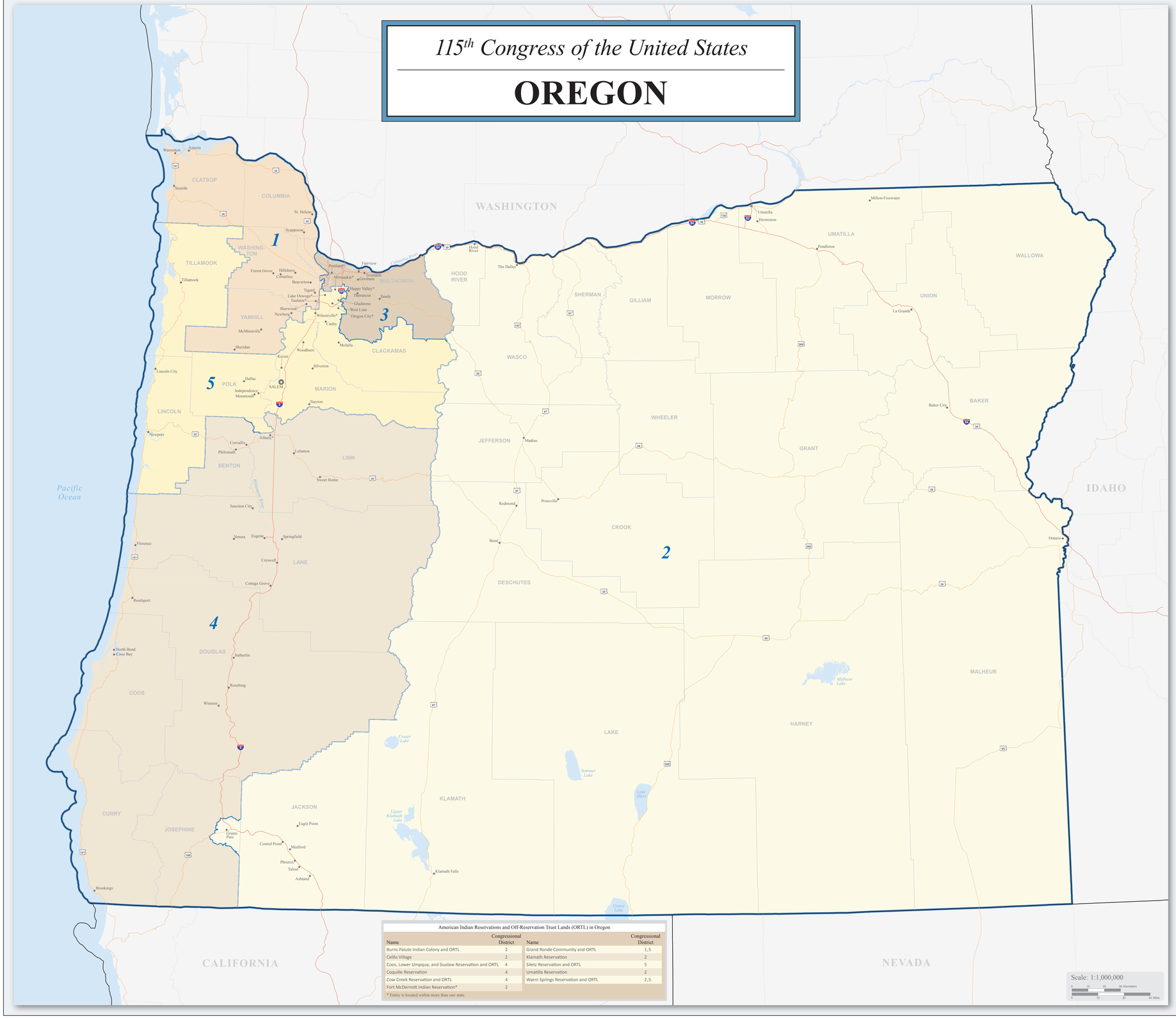

American Indian Reservations and Off-Reservation Trust Lands (ORTL) in Oregon

Name	Congressional District	Name	Congressional District
Burns Paiute Indian Colony and ORTL	2	Grand Ronde Community and ORTL	1,5
Celilo Village	2	Klamath Reservation	2
Coos, Lower Umpqua, and Siuslaw Reservation and ORTL	4	Siletz Reservation and ORTL	5
Coquille Reservation	4	Umatilla Reservation	2
Cow Creek Reservation and ORTL	4	Warm Springs Reservation and ORTL	2,5
Fort McDermitt Indian Reservation*	2		

* Entity is located within more than one state.

Scale: 1:1,000,000

0 10 20 30 Kilometers

0 10 20 30 Miles

Number of Congressional Districts by State

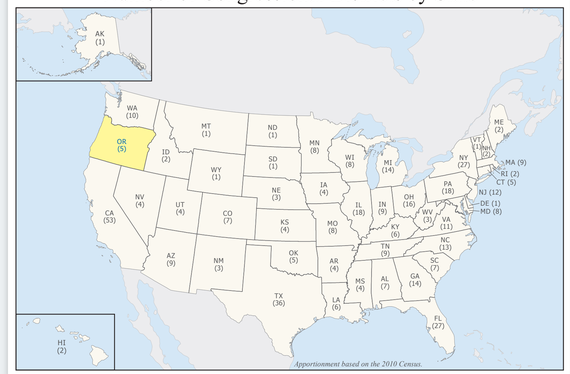

Oregon Profile

Population Density

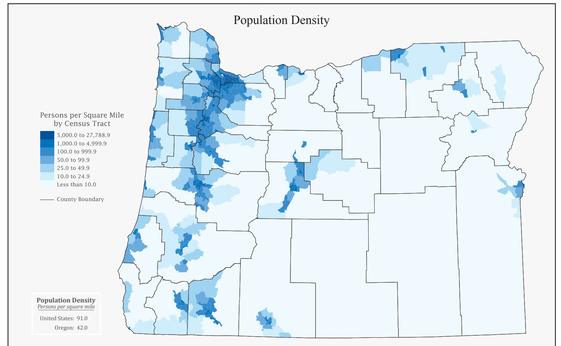

Population

Total Population:	4,028,977
Age - Under 5:	*5.7%*
Age - 5 to 19:	*18.1%*
Age - 20 to 24:	*6.6%*
Age - 25 to 34:	*13.7%*
Age - 35 to 44:	*13.1%*
Age - 45 to 54:	*12.9%*
Age - 55 to 64:	*13.6%*
Age - 65+:	*16.4%*
Median Age:	39.1
Percent Male:	49.4%
Percent Female:	50.6%
Veterans 18 years and older:	295,959

For more information on the American Community Survey, visit ***census.gov/acs***.

Education

Total Population, Age 25+:	2,804,461
High School graduate or higher:	*90.0%*
Bachelor's degree or higher:	*32.2%*
Graduate or professional degree:	*12.0%*

Housing

Total Housing Units:	1,718,509
Percent Occupied:	90.4%
Owner Occupied:	*61.1%*
Renter Occupied:	*38.9%*
Percent Vacant:	9.6%

Occupied: Owner 61.1% (U.S. Split: 63.0%), Renter 38.9% (U.S. Split: 37.0%), Vacant 9.6%

For Congressional District data, visit ***census.gov/mycd***.

Race & Hispanic Origin

One Race	
White:	*85.2%*
Black or African American:	*1.9%*
American Indian and Alaska Native:	*1.2%*
Asian:	*4.1%*
Native Hawaiian and Other Pacific Islander:	*0.4%*
Some Other Race:	*2.6%*
Two or More Races:	4.5%
Hispanic or Latino (of any race):	12.7%

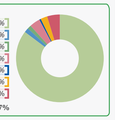

Map Source: 2011-2015 American Community Survey 5-Year Estimates

Data Source: 2015 American Community Survey 1-Year Estimates

Note: Figures may not add to 100% due to rounding.

Data are based on a sample and are subject to sampling variability. Percentages may not be statistically different when compared to U.S. percentage.

Map Legend

- Congressional District Boundary
- Congressional District Area
- KANSAS — State or Statistically Equivalent Entity
- ERIE — County or Statistically Equivalent Entity
- OLYMPIA — State Capital
- Collinsville — Selected Place†
- Lake Champlain — Water Body
- 84 — Interstate Highway
- 66 — U.S. Highway

†Labels for places located within more than one Congressional District include a '*'.

Congressional districts are those in effect for the 115th Congress of the United States (January 2017-2019); all other legal boundaries and names are as of January 1, 2010. The boundaries shown on this map are for Census Bureau statistical data collection and tabulation purposes only; their depiction and designation for statistical purposes does not constitute a determination of jurisdictional authority or rights of ownership or entitlement.

Source: U.S. Census Bureau's MAF/TIGER database (TAB10)
Projection: State-based Albers Equal Area

For general information, contact the Congressional Affairs Office at (301) 763-6100. For more information regarding congressional district plans as a result of the 2010 Census, redistricting, and voting rights data, contact the Census Redistricting and Voting Rights Data Office at (301) 763-4039 or www.census.gov/rdo. For information regarding other U.S. Census Bureau products, visit www.census.gov.

United States™ Census Bureau