115th Congress of the United States

PENNSYLVANIA

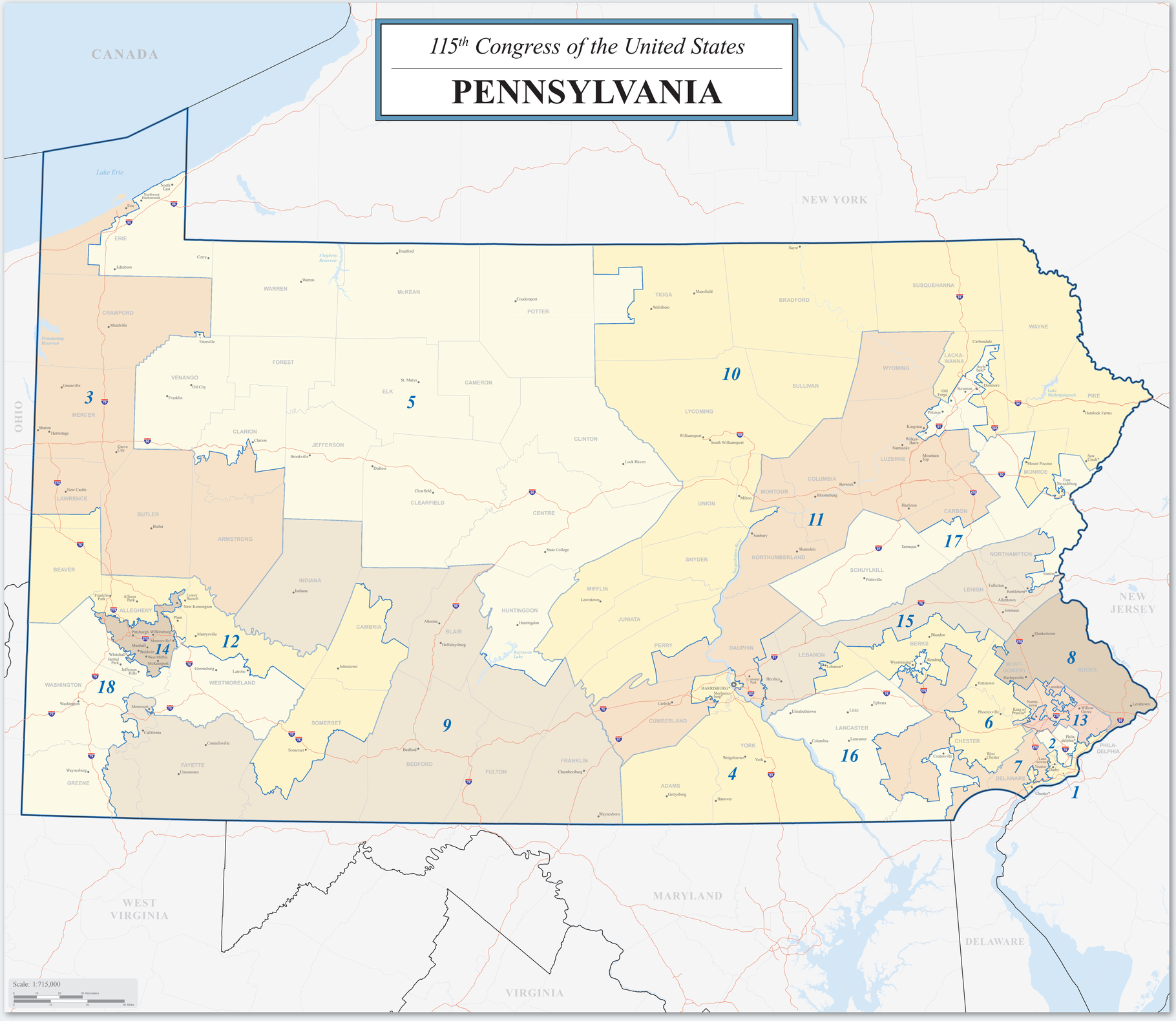

Number of Congressional Districts by State

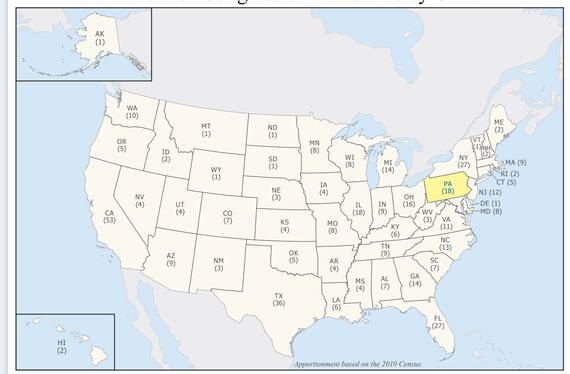

Pennsylvania Profile

Population Density

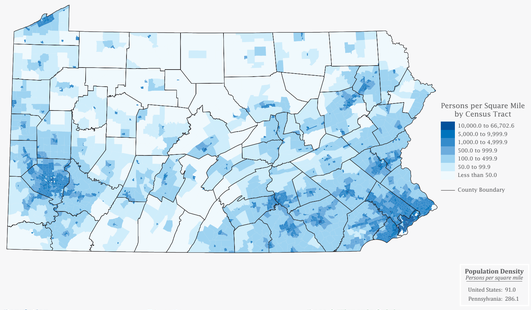

Population

Total Population:	12,802,503
Age - Under 5:	5.6%
Age - 5 to 19:	18.3%
Age - 20 to 24:	6.6%
Age - 25 to 34:	12.9%
Age - 35 to 44:	11.7%
Age - 45 to 54:	13.9%
Age - 55 to 64:	14.0%
Age - 65+:	17.0%
Median Age:	40.7
Percent Male:	48.9%
Percent Female:	51.1%
Veterans 18 years and older:	802,586

For more information on the American Community Survey, visit **census.gov/acs**.

Education

Total Population, Age 25+:	8,895,727
High School graduate or higher:	89.7%
Bachelor's degree or higher:	29.7%
Graduate or professional degree:	11.6%

Housing

Total Housing Units:	5,603,051
Percent Occupied:	88.5%
Owner Occupied:	68.7%
Renter Occupied:	31.3%
Percent Vacant:	11.5%

Occupied: Owner / Renter; Vacant

U.S. Split: 63.9% / 37.0%

For Congressional District data, visit **census.gov/myrcd**.

Race & Hispanic Origin

One Race	
White:	81.1%
Black or African American:	11.0%
American Indian and Alaska Native:	0.2%
Asian:	3.3%
Native Hawaiian and Other Pacific Islander:	0.0%
Some Other Race:	1.9%
Two or More Races:	2.4%
Hispanic or Latino (of any race):	6.8%

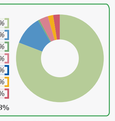

Map Source: 2011-2015 American Community Survey 5-Year Estimates

Data Source: 2015 American Community Survey 1-Year Estimates

Note: Figures may not add to 100% due to rounding.

Data are based on a sample and are subject to sampling variability. Percentages may not be statistically different when compared to U.S. percentage.

Map Legend

- Congressional District Boundary
- Congressional District Area
- KANSAS — State or Statistically Equivalent Entity
- ERIE — County or Statistically Equivalent Entity
- OLYMPIA — State Capital†
- Collinsville — Selected Place†
- Lake Champlain — Water Body
- Interstate Highway

† Labels for places located within more than one Congressional District include a '*'.

Congressional districts are those in effect for the 115th Congress of the United States (January 2017-2019); all other legal boundaries and names are as of January 1, 2010. The boundaries shown on this map are for Census Bureau statistical data collection and tabulation purposes only; their depiction and designation for statistical purposes does not constitute a determination of jurisdictional authority or rights of ownership or entitlement.

Source: U.S. Census Bureau's MAF/TIGER database (TAB10)
Projection: State-based Alber's Equal Area

For general information, contact the Congressional Affairs Office at (301) 763-6100. For more information regarding congressional district plans as a result of the 2010 Census, redistricting, and voting rights data, contact the Census Redistricting and Voting Rights Data Office at (301) 763-4039 or www.census.gov/rdo. For information regarding other U.S. Census Bureau products, visit www.census.gov.

United States Census Bureau