115th Congress of the United States

RHODE ISLAND

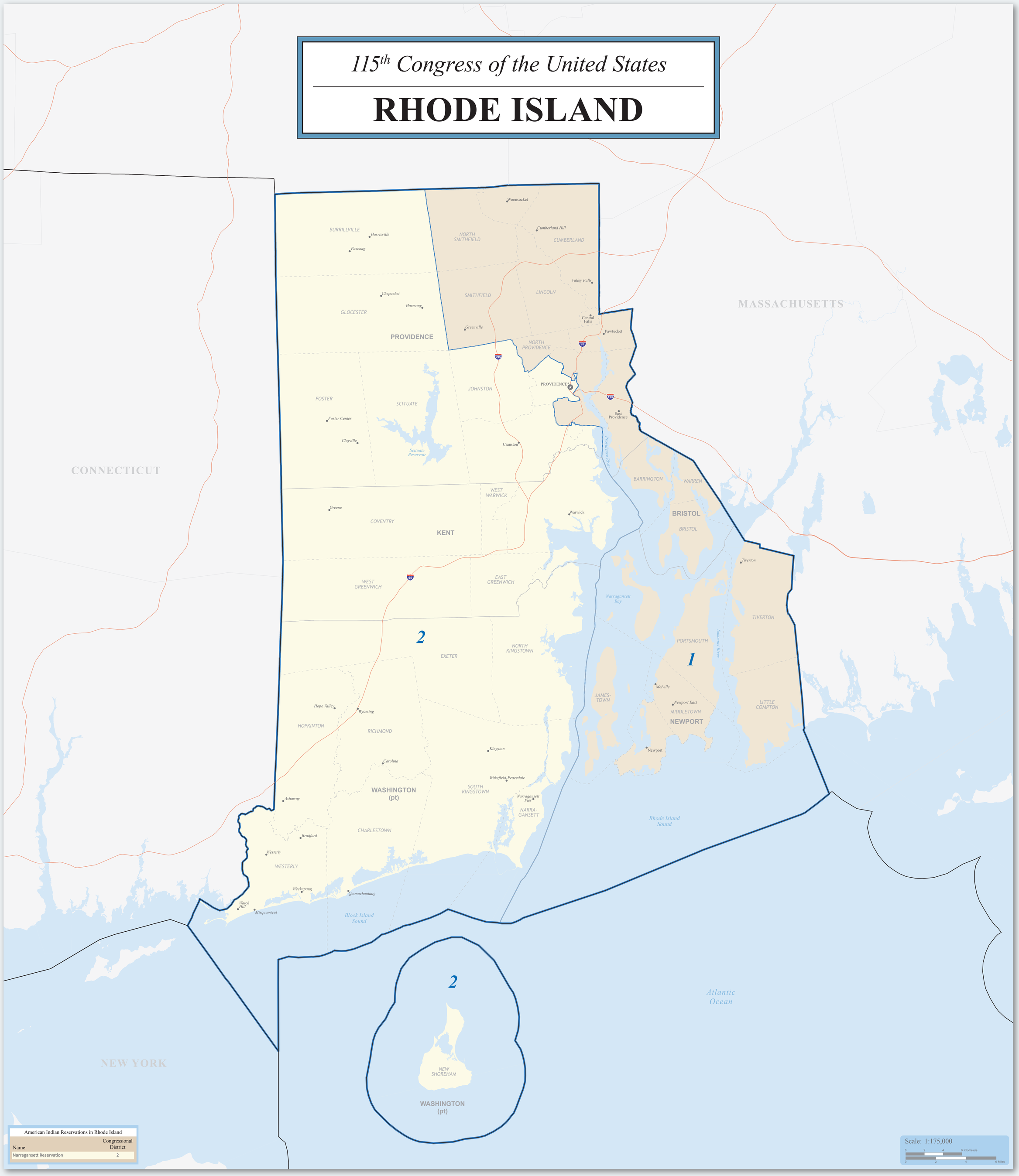

Map Legend

- 2 — Congressional District Boundary
- Congressional District Area
- KANSAS — State or Statistically Equivalent Entity
- ERIE — County or Statistically Equivalent Entity
- CANEY — Minor Civil Division (MCD)°
- OLYMPIA — State Capital†
- Collinsville — Incorporated Place
- Turley — Census Designated Place (CDP)
- Lake Champlain — Water Body
- 44 — Interstate Highway

° Only Governmental MCDs are labeled.
† Labels for places located within more than one Congressional District include a '*'.

Congressional districts are those in effect for the 115th Congress of the United States (January 2017-2019); all other legal boundaries and names are as of January 1, 2010. The boundaries shown on this map are for Census Bureau statistical data collection and tabulation purposes only; their depiction and designation for statistical purposes does not constitute a determination of jurisdictional authority or rights of ownership or entitlement.

Source: U.S. Census Bureau's MAF/TIGER database (TAB10)
Projection: State-based Alber's Equal Area

For general information, contact the Congressional Affairs Office at (301) 763-6100. For more information regarding congressional district plans as a result of the 2010 Census, redistricting, and voting rights data, contact the Census Redistricting and Voting Rights Data Office at (301) 763-4039 or www.census.gov/rdo. For information regarding other U.S. Census Bureau products, visit www.census.gov.

Number of Congressional Districts by State

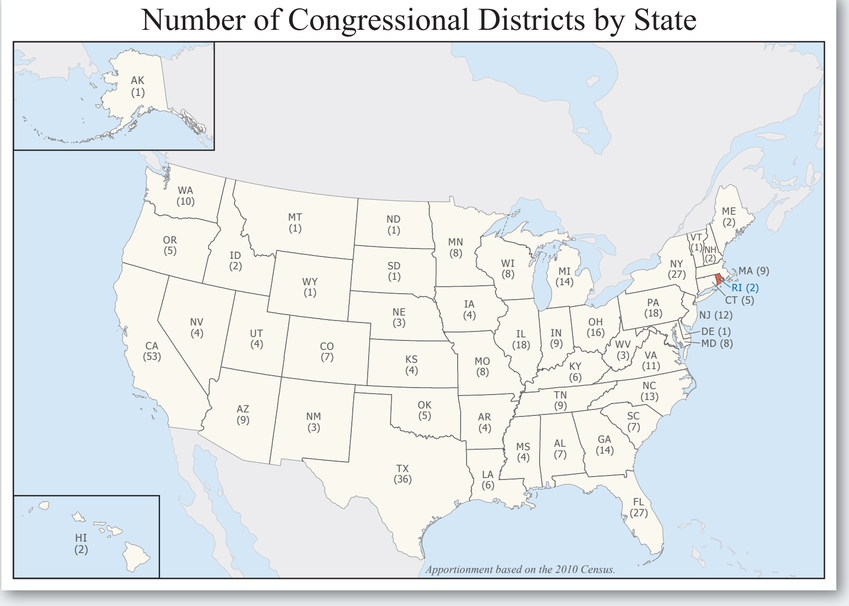

United States Census Bureau

Rhode Island Profile

Population

Total Population:	1,056,298
Age - Under 5:	*5.1%*
Age - 5 to 19:	*18.3%*
Age - 20 to 24:	*7.5%*
Age - 25 to 34:	*13.5%*
Age - 35 to 44:	*11.7%*
Age - 45 to 54:	*14.1%*
Age - 55 to 64:	*13.6%*
Age - 65+:	*16.1%*
Median Age:	39.7
Percent Male:	48.4%
Percent Female:	51.6%
Veterans 18 years and older:	60,614

Race & Hispanic Origin

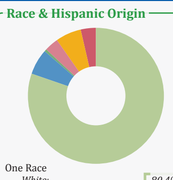

One Race	
White:	*80.4%*
Black or African American:	*6.2%*
American Indian and Alaska Native:	*0.4%*
Asian:	*3.4%*
Native Hawaiian and Other Pacific Islander:	*0.0%*
Some Other Race:	*6.2%*
Two or More Races:	3.4%
Hispanic or Latino (of any race):	14.4%

Education

Total Population, Age 25+:	730,083
High School graduate or higher:	*87.7%*
Bachelor's degree or higher:	*32.7%*
Graduate or professional degree:	*13.4%*

Housing

Total Housing Units:	462,555
Percent Occupied:	88.1%
Owner Occupied:	*59.0%*
Renter Occupied:	*41.0%*
Percent Vacant:	11.9%

Occupied: Owner | Renter — Vacant
U.S. Split: 63.0% | 37.0%

Population Density

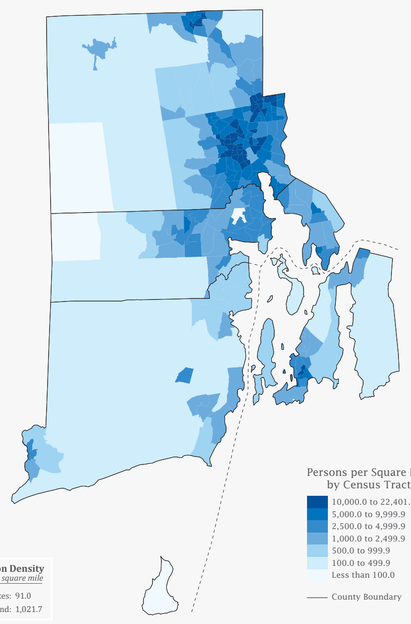

Population Density
Persons per square mile
United States: 91.0
Rhode Island: 1,021.7

Map Source: 2011-2015 American Community Survey 5-Year Estimates
Data Source: 2015 American Community Survey 1-Year Estimates
Note: Figures may not add to 100% due to rounding.
Data are based on a sample and are subject to sampling variability. Percentages may not be statistically different when compared to U.S. percentage.

For more information on the American Community Survey, visit ***census.gov/acs***.

For Congressional District data, visit ***census.gov/mycd***.