115th Congress of the United States

WASHINGTON

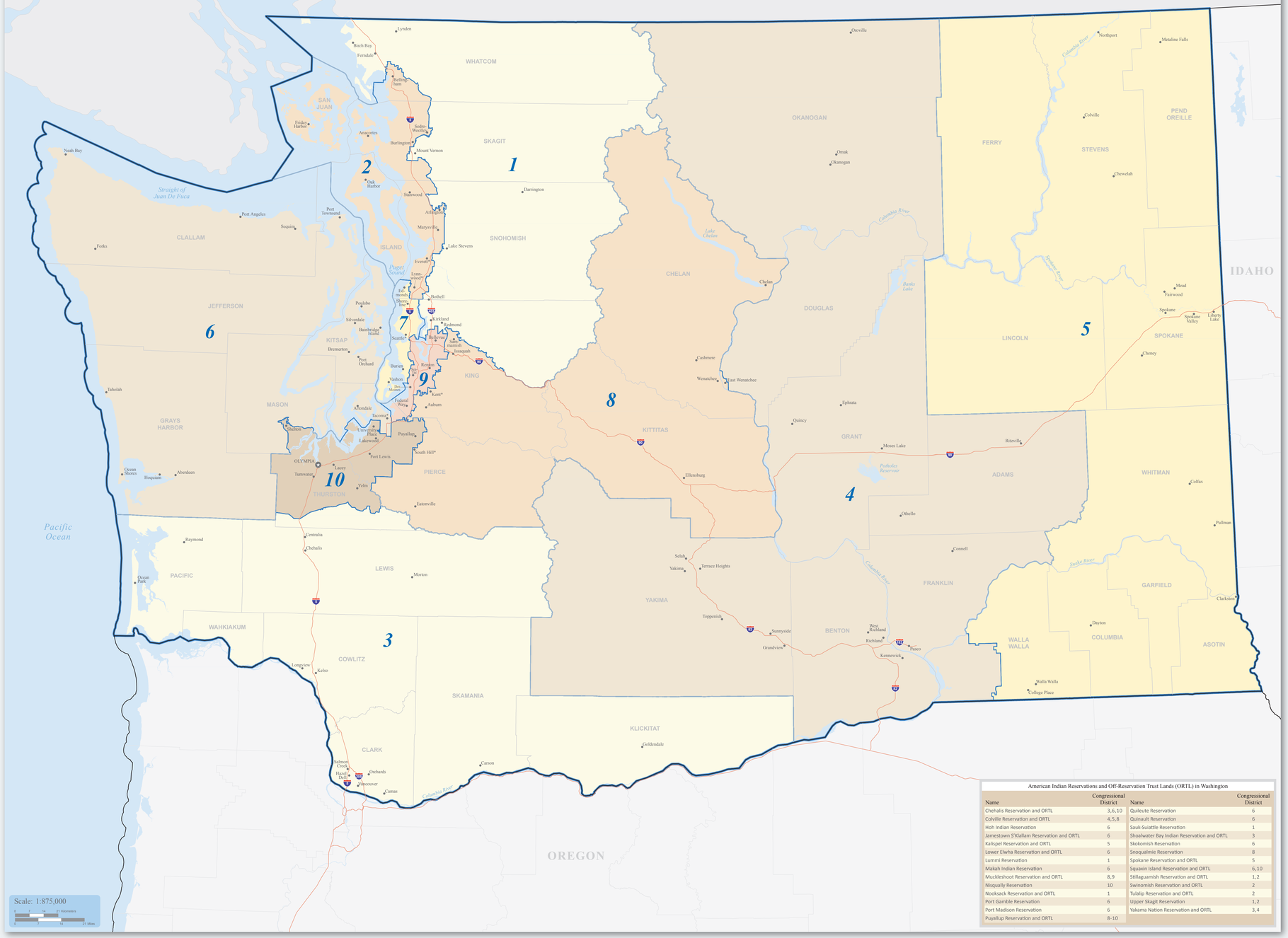

Number of Congressional Districts by State

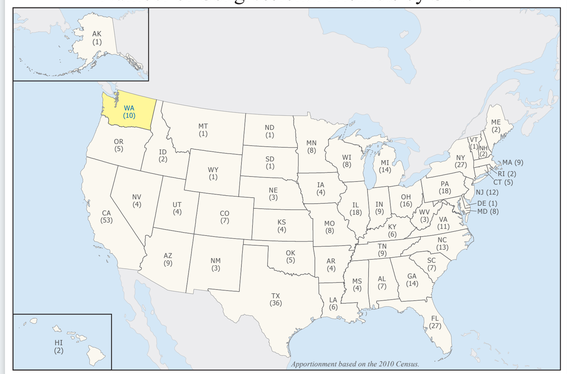

Washington Profile

Population Density

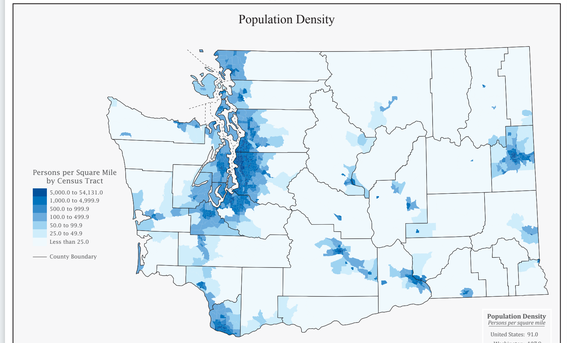

Population

Total Population:	7,170,351
Age - Under 5:	*6.2%*
Age - 5 to 19:	*18.8%*
Age - 20 to 24:	*6.8%*
Age - 25 to 34:	*14.6%*
Age - 35 to 44:	*12.9%*
Age - 45 to 54:	*13.2%*
Age - 55 to 64:	*12.9%*
Age - 65+:	*14.5%*
Median Age:	37.5
Percent Male:	50.0%
Percent Female:	50.0%
Veterans 18 years and older:	536,658

For more information on the American Community Survey, visit **census.gov/acs**.

Education

Total Population, Age 25+:	4,889,314
High School graduate or higher:	*90.8%*
Bachelor's degree or higher:	*34.2%*
Graduate or professional degree:	*12.5%*

Housing

Total Housing Units:	2,991,584
Percent Occupied:	91.2%
Owner Occupied:	*62.4%*
Renter Occupied:	*37.6%*
Percent Vacant:	8.8%

Occupied: Owner 62.4% | Renter 37.6% | Vacant
U.S. Spin: 63.0% 37.0%

For Congressional District data, visit **census.gov/mycd**.

Race & Hispanic Origin

One Race	
White:	76.9%
Black or African American:	3.7%
American Indian and Alaska Native:	1.3%
Asian:	7.9%
Native Hawaiian and Other Pacific Islander:	0.6%
Some Other Race:	4.0%
Two or More Races:	5.5%
Hispanic or Latino (of any race):	12.4%

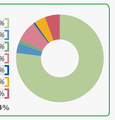

Map Source: 2011-2015 American Community Survey 5-Year Estimates
Data Source: 2015 American Community Survey 1-Year Estimates
Note: Figures may not add to 100% due to rounding.

Data are based on a sample and are subject to sampling variability. Percentages may not be statistically different when compared to U.S. percentage.

Map Legend

- Congressional District Boundary
- Congressional District Area
- KANSAS — State or Statistically Equivalent Entity
- ERIE — County or Statistically Equivalent Entity
- OLYMPIA — State Capital
- Collinsville — Selected Place†
- Lake Champlain — Water Body
- 82 — Interstate Highway

†Labels for places located within more than one Congressional District include a '*'.

Congressional districts are those in effect for the 115th Congress of the United States (January 2017-2019); all other legal boundaries and names are as of January 1, 2010. The boundaries shown on this map are for Census Bureau statistical data collection and tabulation purposes only; their depiction and designation for statistical purposes does not constitute a determination of jurisdictional authority or rights of ownership or entitlement.

Source: U.S. Census Bureau's MAF/TIGER database (TAB10)
Projection: State-based Albers Equal Area

For general information, contact the Congressional Affairs Office at (301) 763-6100. For more information regarding congressional district plans as a result of the 2010 Census, redistricting, and voting rights data, contact the Census Redistricting and Voting Rights Data Office at (301) 763-4039 or www.census.gov/rdo. For information regarding other U.S. Census Bureau products, visit www.census.gov.

American Indian Reservations and Off-Reservation Trust Lands (ORTL) in Washington

Name	Congressional District	Name	Congressional District
Chehalis Reservation and ORTL	3,6,10	Quileute Reservation	6
Colville Reservation and ORTL	4,5,8	Quinault Reservation	6
Hoh Indian Reservation	6	Sauk-Suiattle Reservation	1
Jamestown S'Klallam Reservation and ORTL	6	Shoalwater Bay Indian Reservation and ORTL	3
Kalispel Reservation and ORTL	5	Skokomish Reservation	6
Lower Elwha Reservation and ORTL	6	Snoqualmie Reservation	8
Lummi Reservation	1	Spokane Reservation and ORTL	5
Makah Indian Reservation	6	Squaxin Island Reservation and ORTL	6,10
Muckleshoot Reservation and ORTL	8,9	Stillaguamish Reservation and ORTL	1,2
Nisqually Reservation	10	Swinomish Reservation and ORTL	2
Nooksack Reservation and ORTL	1	Tulalip Reservation and ORTL	2
Port Gamble Reservation	6	Upper Skagit Reservation	1,2
Port Madison Reservation	6	Yakama Nation Reservation and ORTL	3,4
Puyallup Reservation and ORTL	8-10		

United States Census Bureau