115th Congress of the United States

WISCONSIN

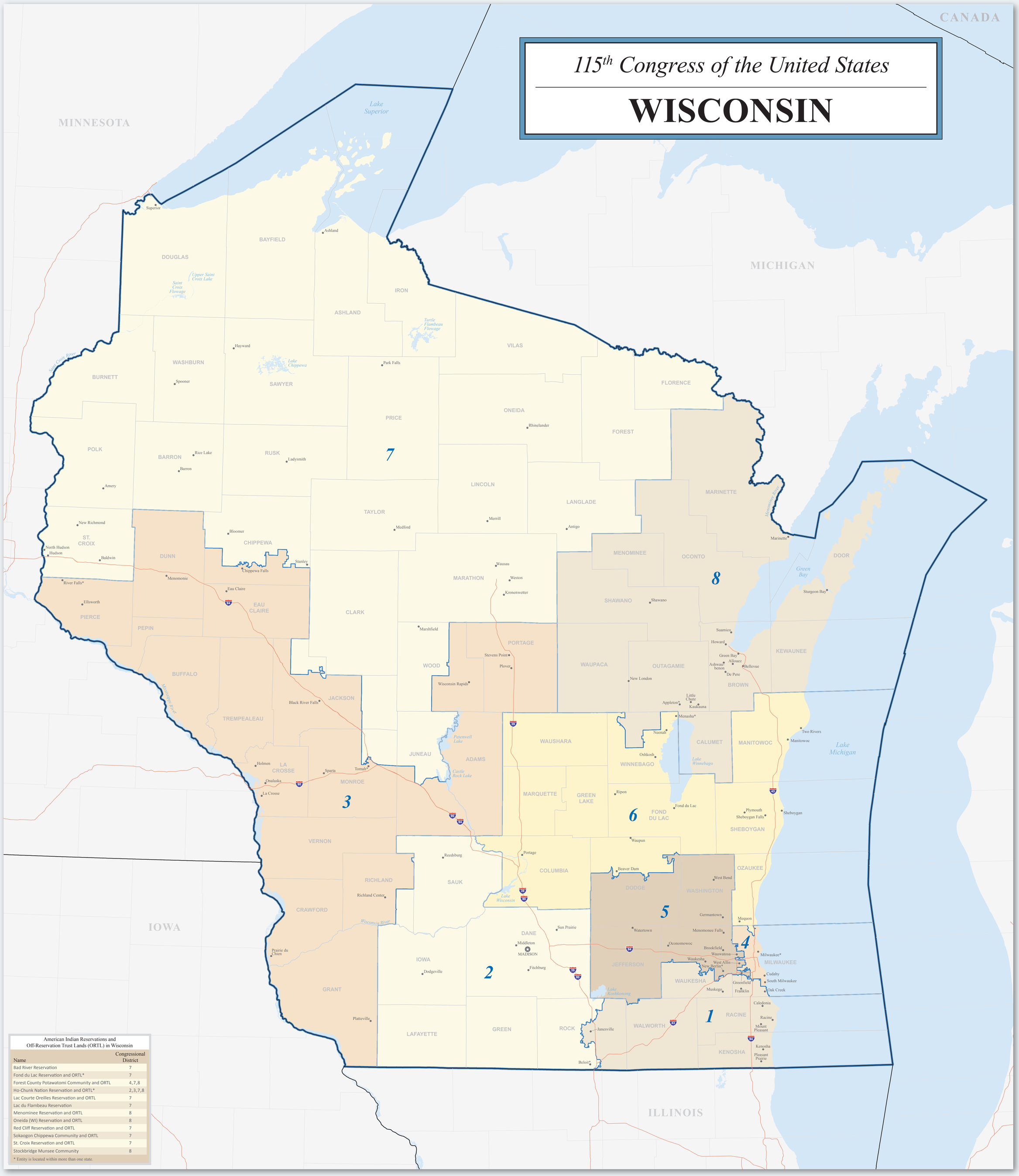

American Indian Reservations and Off-Reservation Trust Lands (ORTL) in Wisconsin

Name	Congressional District
Bad River Reservation	7
Fond du Lac Reservation and ORTL*	7
Forest County Potawatomi Community and ORTL	4,7,8
Ho-Chunk Nation Reservation and ORTL*	2,3,7,8
Lac Courte Oreilles Reservation and ORTL	7
Lac du Flambeau Reservation	7
Menominee Reservation and ORTL	8
Oneida (WI) Reservation and ORTL	8
Red Cliff Reservation and ORTL	7
Sokaogon Chippewa Community and ORTL	7
St. Croix Reservation and ORTL	7
Stockbridge Munsee Community	8

* Entity is located within more than one state.

Map Legend

- 2 — Congressional District Boundary
- Congressional District Area
- KANSAS — State or Statistically Equivalent Entity
- ERIE — County or Statistically Equivalent Entity
- OLYMPIA — State Capital
- Collinsville — Selected Place†
- Lake Champlain — Water Body
- 44 — Interstate Highway

†Labels for places located within more than one Congressional District include a '*'.

Congressional districts are those in effect for the 115th Congress of the United States (January 2017-2019); all other legal boundaries and names are as of January 1, 2010. The boundaries shown on this map are for Census Bureau statistical data collection and tabulation purposes only; their depiction and designation for statistical purposes does not constitute a determination of jurisdictional authority or rights of ownership or entitlement.

Source: U.S. Census Bureau's MAF/TIGER database (TAB10)
Projection: State-based Alber's Equal Area

For general information, contact the Congressional Affairs Office at (301) 763-6100. For more information regarding congressional district plans as a result of the 2010 Census, redistricting, and voting rights data, contact the Census Redistricting and Voting Rights Data Office at (301) 763-4039 or www.census.gov/rdo. For information regarding other U.S. Census Bureau products, visit www.census.gov.

Number of Congressional Districts by State

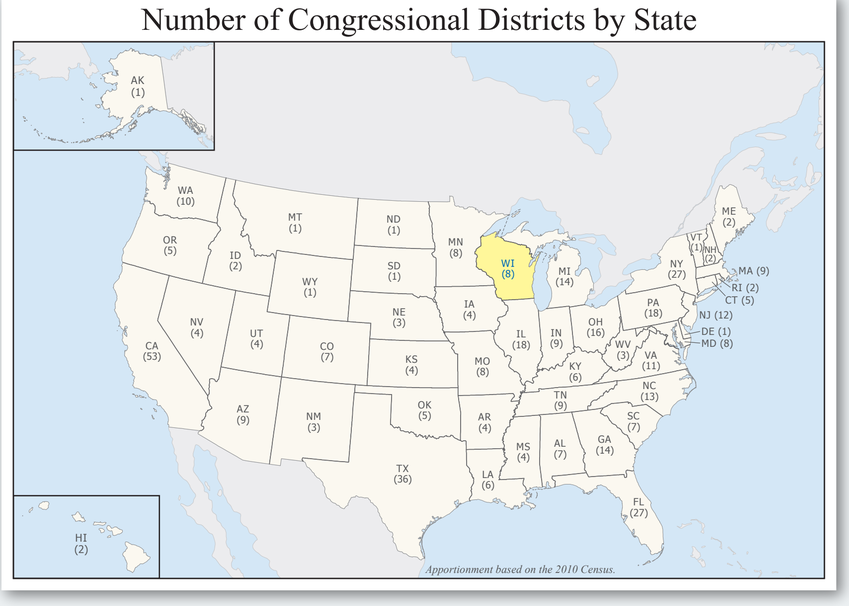

United States Census Bureau

Wisconsin Profile

Population

Total Population:	5,771,337
Age - Under 5:	*5.8%*
Age - 5 to 19:	*19.2%*
Age - 20 to 24:	*7.0%*
Age - 25 to 34:	*12.6%*
Age - 35 to 44:	*12.1%*
Age - 45 to 54:	*13.8%*
Age - 55 to 64:	*13.8%*
Age - 65+:	*15.6%*
Median Age:	39.4
Percent Male:	49.7%
Percent Female:	50.3%
Veterans 18 years and older:	355,166

Race & Hispanic Origin

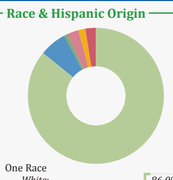

One Race	
White:	*86.0%*
Black or African American:	*6.3%*
American Indian and Alaska Native:	*0.9%*
Asian:	*2.7%*
Native Hawaiian and Other Pacific Islander:	*0.0%*
Some Other Race:	*1.8%*
Two or More Races:	2.3%
Hispanic or Latino (of any race):	6.6%

Education

Total Population, Age 25+:	3,918,997
High School graduate or higher:	*91.4%*
Bachelor's degree or higher:	*28.4%*
Graduate or professional degree:	*9.4%*

Housing

Total Housing Units:	2,656,669
Percent Occupied:	87.3%
Owner Occupied:	*66.8%*
Renter Occupied:	*33.2%*
Percent Vacant:	12.7%

Occupied: Owner / Renter — Vacant
U.S. Split: 63.0% / 37.0%

Population Density

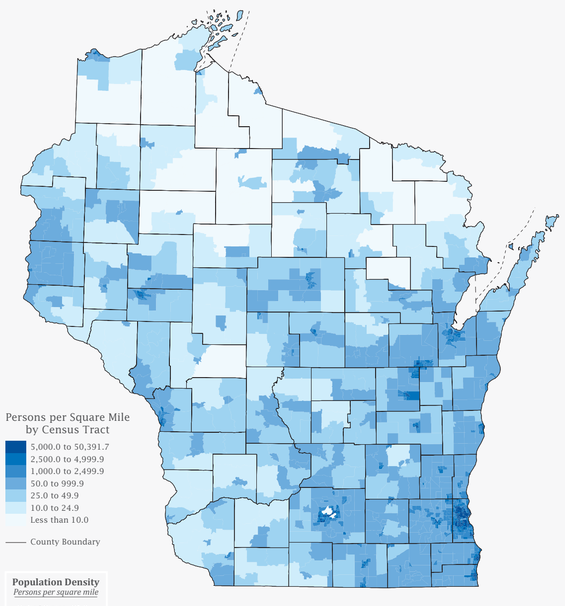

Population Density
Persons per square mile
United States: 91.0
Wisconsin: 106.6

Map Source: 2011-2015 American Community Survey 5-Year Estimates
Data Source: 2015 American Community Survey 1-Year Estimates
Note: Figures may not add to 100% due to rounding.
Data are based on a sample and are subject to sampling variability. Percentages may not be statistically different when compared to U.S. percentage.

For more information on the American Community Survey, visit ***census.gov/acs***.

For Congressional District data, visit ***census.gov/mycd***.