116th Congress of the United States

ALASKA

Representative Don Young

Alaska Native Village Statistical Areas (ANVSA) by County Equivalent

ALEUTIANS EAST: Akutan, Belkofski, False Pass, King Cove, Nelson Lagoon, Sand Point

ALEUTIANS WEST: Atka, Nikolski, St. George, St. Paul, Unalaska

ANCHORAGE: Eklutna

BETHEL: Akiachak, Akiak, Aniak, Atmautluak, Bethel, Chefornak, Chuathbaluk, Crooked Creek, Eek, Georgetown, Goodnews Bay, Kalskag, Kasigluk, Kipnuk, Kongiganak, Kwethluk, Kwigillingok, Kwinhagak, Lime Village, Lower Kalskag, Mekoryuk, Napaimute, Napakiak, Napaskiak, Newtok, Nightmute, Nunapitchuk, Oscarville, Platinum, Red Devil, Sleetmute, Stony River, Toksook Bay, Tuluksak, Tuntutuliak, Tununak

BRISTOL BAY: King Salmon, Naknek, South Naknek

DENALI: Cantwell

DILLINGHAM: Aleknagik, Clarks Point, Dillingham, Ekuk, Ekwok, Manokotak, New Koliganek, New Stuyahok, Portage Creek, Togiak, Twin Hills

HAINES: Chilkoot

HOONAH-ANGOON: Angoon, Chilkat, Hoonah

JUNEAU: Douglas

KENAI PENINSULA: Kenaitze, Nanwalek, Ninilchik, Port Graham, Salamatof, Seldovia, Tyonek

KETCHIKAN GATEWAY: Ketchikan, Saxman

KODIAK ISLAND: Akhiok, Karluk, Kodiak, Larsen Bay, Lesnoi, Old Harbor, Ouzinkie, Port Lions

KUSILVAK: Alakanuk, Algaacig, Andreafsky, Bill Moore's, Chevak, Chulloonawick, Emmonak, Hamilton, Hooper Bay, Kotlik, Marshall, Mountain Village, Nunam Iqua, Ohogamiut, Paimiut, Pilot Station, Pitkas Point, Russian Mission, Scammon Bay

LAKE AND PENINSULA: Chignik, Chignik Lagoon, Chignik Lake, Egegik, Igiugig, Iliamna, Ivanof Bay, Kokhanok, Levelock, Newhalen, Nondalton, Pedro Bay, Perryville, Pilot Point, Port Alsworth, Port Heiden, Ugashik

MATANUSKA-SUSITNA: Chickaloon, Knik

NOME: Brevig Mission, Council, Elim, Gambell, Golovin, Inalik, Koyuk, Mary's Igloo, Nome, St. Michael, Savoonga

NOME (cont.): Shaktoolik, Shishmaref, Solomon, Stebbins, Teller, Unalakleet, Wales, White Mountain

NORTH SLOPE: Anaktuvuk Pass, Atqasuk, Barrow, Kaktovik, Nuiqsut, Point Hope, Point Lay, Wainwright

NORTHWEST ARCTIC: Ambler, Buckland, Deering, Kiana, Kivalina, Kobuk, Kotzebue, Noatak, Noorvik, Selawik, Shungnak

PETERSBURG: Petersburg

PRINCE OF WALES-HYDER: Craig, Hydaburg, Kake, Kasaan, Klawock

SITKA: Sitka

SKAGWAY: Skagway

SOUTHEAST FAIRBANKS: Dot Lake, Eagle, Healy Lake, Northway, Tanacross, Tetlin

VALDEZ-CORDOVA: Chenega, Chistochina, Chitina, Copper Center, Eyak, Gakona, Gulkana, Mentasta Lake, Tatitlek, Tazlina

WRANGELL: Wrangell

YAKUTAT: Yakutat

YUKON-KOYUKUK: Alatna, Allakaket, Anvik, Arctic Village, Beaver, Birch Creek, Canyon Village, Chalkyitsik, Circle, Evansville, Fort Yukon, Galena, Grayling, Holy Cross, Hughes, Huslia, Kaltag, Koyukuk, Lake Minchumina, McGrath, Manley Hot Springs, Minto, Nenana, Nikolai, Nulato, Rampart, Ruby, Shageluk, Stevens Village, Takotna, Tanana, Telida, Venetie

Number of Congressional Districts by State

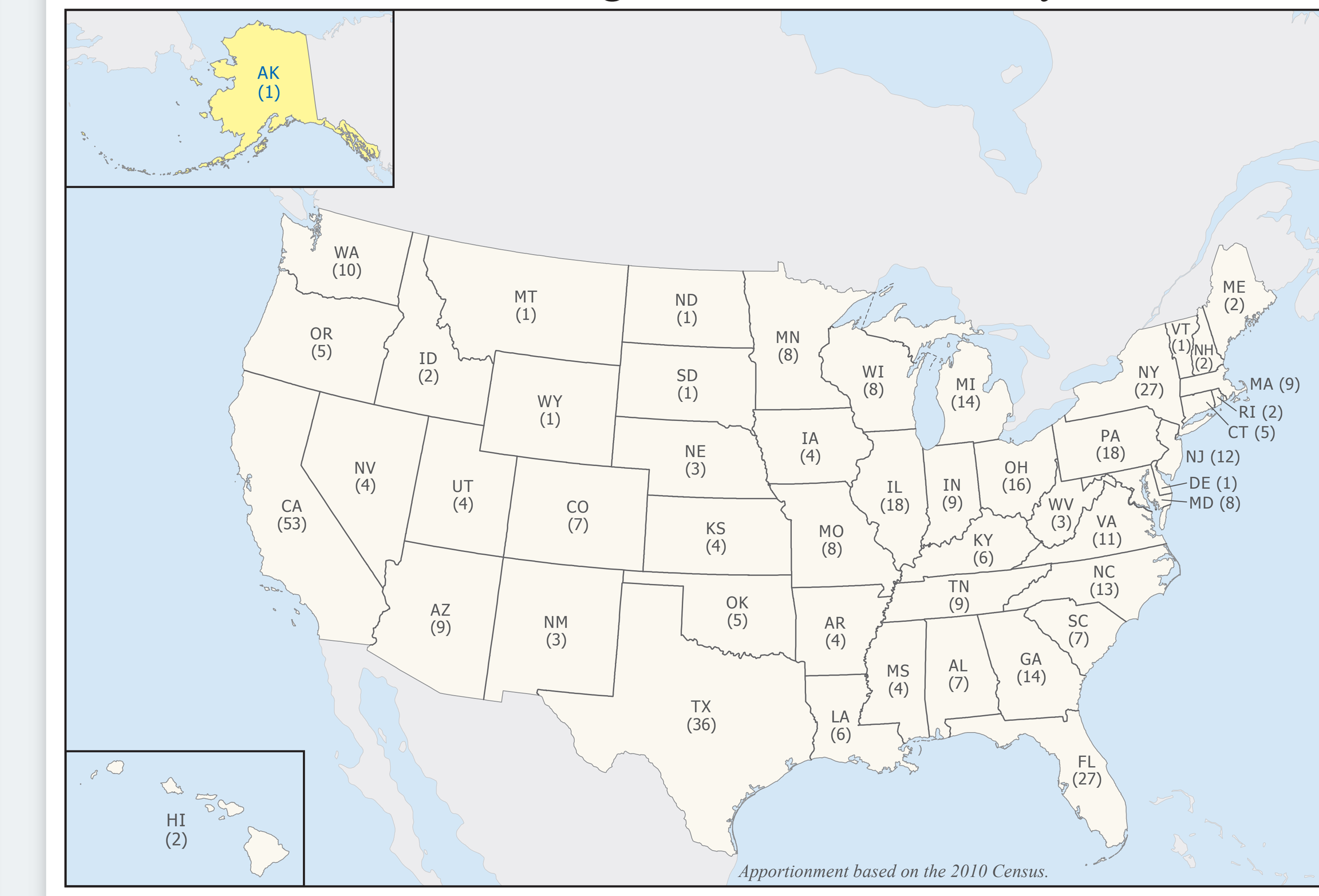

Alaska Profile

Population Density

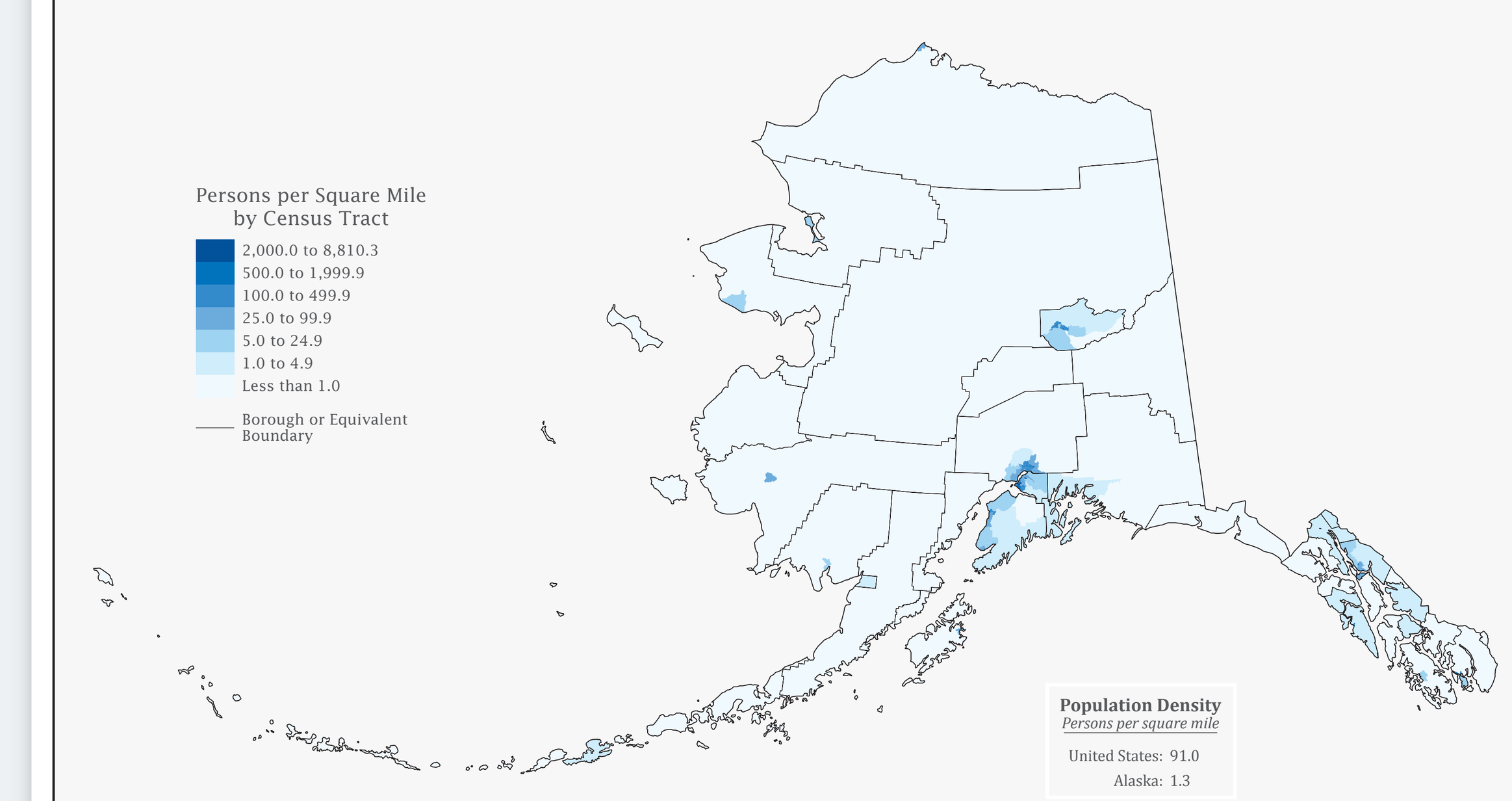

Population

Total Population:	738,432
Age - Under 5:	*7.4%*
Age - 5 to 19:	*20.5%*
Age - 20 to 24:	*8.5%*
Age - 25 to 34:	*16.1%*
Age - 35 to 44:	*12.4%*
Age - 45 to 54:	*12.6%*
Age - 55 to 64:	*12.8%*
Age - 65+:	*9.6%*
Median Age:	33.3
Percent Male:	52.6%
Percent Female:	47.4%
Veterans 18 years and older:	66,785

For more information on the American Community Survey, visit ***census.gov/acs***.

Education

Total Population, Age 25+:	469,523
High School graduate or higher:	*92.6%*
Bachelor's degree or higher:	*29.7%*
Graduate or professional degree:	*11.0%*

Housing

Total Housing Units:	309,453
Percent Occupied:	80.8%
Owner Occupied:	*63.9%*
Renter Occupied:	*36.1%*
Percent Vacant:	19.2%

Occupied | Vacant
Owner | *Renter*
U.S. Split: 63.0% | 37.0%

For Congressional District data, visit ***census.gov/mycd***.

Race & Hispanic Origin

One Race	
White:	*65.2%*
Black or African American:	*3.5%*
American Indian and Alaska Native:	*13.7%*
Asian:	*6.4%*
Native Hawaiian and Other Pacific Islander:	*0.9%*
Some Other Race:	*1.7%*
Two or More Races:	8.6%
Hispanic or Latino (of any race):	7.0%

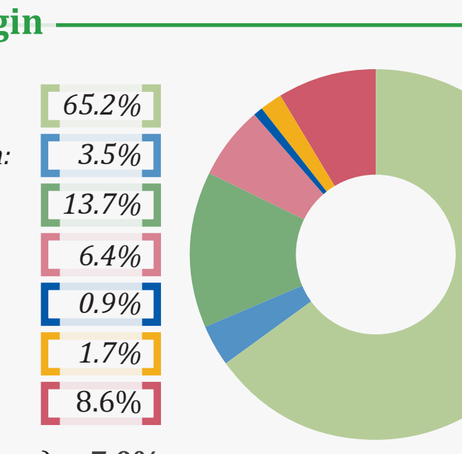

Map Source: 2011-2015 American Community Survey 5-Year Estimates

Data Source: 2015 American Community Survey 1-Year Estimates
Note: Figures may not add to 100% due to rounding.

Data are based on a sample and are subject to sampling variability. Percentages may not be statistically different when compared to U.S. percentage.

Map Legend

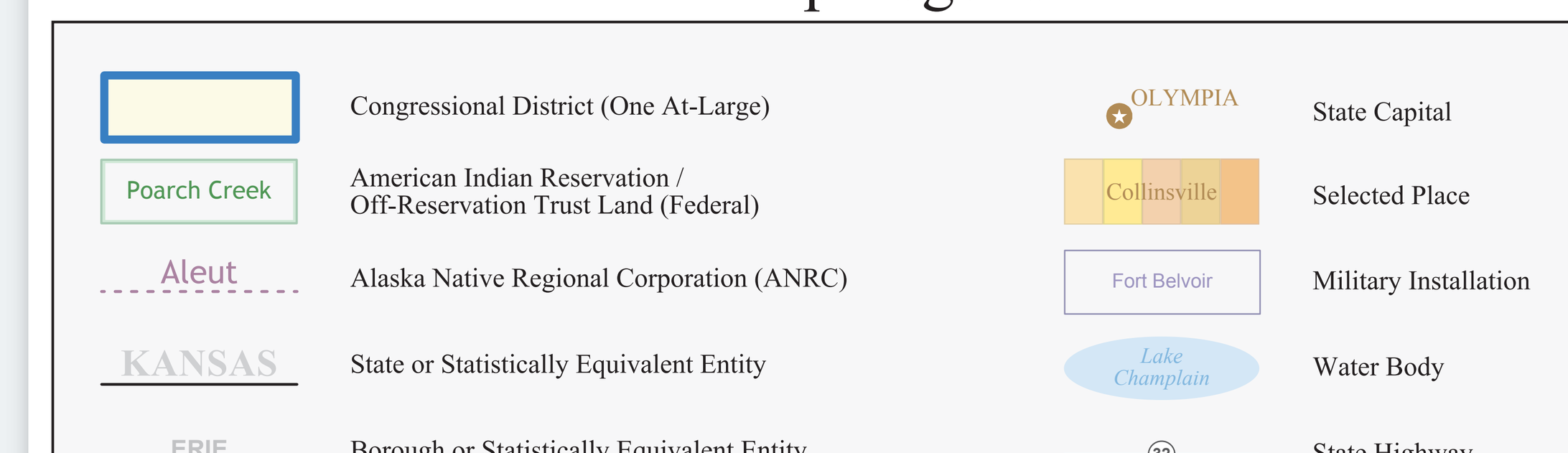

Congressional districts are those in effect for the 116th Congress of the United States (January 2019-2021); county and statistically equivalent entity boundaries and their names are as of July 1, 2015, and all other legal boundaries and names are as of January 1, 2010. The boundaries shown on this map are for Census Bureau statistical data collection and tabulation purposes only; their depiction and designation for statistical purposes does not constitute a determination of jurisdictional authority or rights of ownership or entitlement.

Source: U.S. Census Bureau's MAF/TIGER database (TAB10)
Projection: State-based Alber's Equal Area

For general information, contact the Congressional Affairs Office at (301) 763-6100. For more information regarding congressional district plans as a result of the 2010 Census, redistricting, and voting rights data, contact the Census Redistricting and Voting Rights Data Office at (301) 763-4039 or www.census.gov/rdo. For information regarding other U.S. Census Bureau products, visit www.census.gov.

United States™ Census Bureau

U.S. DEPARTMENT OF COMMERCE Economics and Statistics Administration U.S. Census Bureau

Prepared by the Geography Division