*116th Congress of the United States*

# Arizona - Congressional District 9

## Representative Greg Stanton

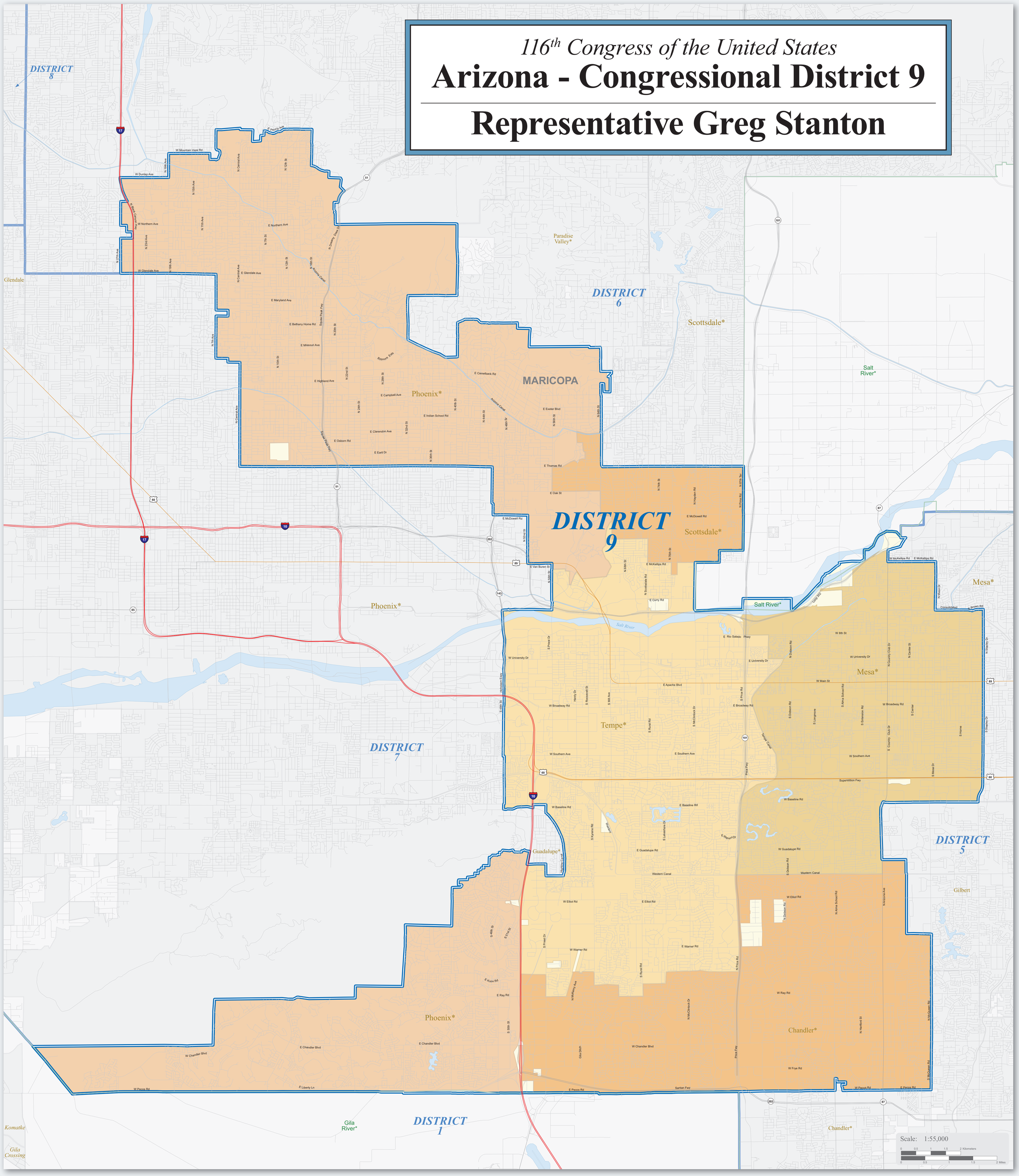


## Map Legend

- DISTRICT 9 — Arizona Congressional District 9
- DISTRICT 2 — Other Arizona Congressional District
- Poarch Creek — American Indian Reservation / Off-Reservation Trust Land (Federal)†
- Pamunkey — American Indian Reservation (State)†
- KANSAS / OKLAHOMA — State or Statistically Equivalent Entity
- ERIE — County or Statistically Equivalent Entity
- Collinsville — Incorporated Place (Inside of Congressional District 9)†
- Turley — Census Designated Place (CDP) (Inside of Congressional District 9)†
- Chelsea — Incorporated Place (Outside of Congressional District 9)†
- Justice — Census Designated Place (Outside of Congressional District 9)†
- Fort Belvoir — Military Installation
- Bristol Hbr — Water Body
- 44 — Interstate
- 56 — U.S. Highway
- 32 — State Highway or State Recognized Road
- Walton St — Other Road or Ferry

†Labels for entities located both inside and outside of Congressional District 9 include a '*'.

Congressional districts are those in effect for the 116th Congress of the United States (January 2019-2021); all other legal boundaries and names are as of January 1, 2010. The boundaries shown on this map are for Census Bureau statistical data collection and tabulation purposes only; their depiction and designation for statistical purposes does not constitute a determination of jurisdictional authority or rights of ownership or entitlement.

Source: U.S. Census Bureau's MAF/TIGER database (TAB10)
Projection: State-based Alber's Equal Area

## Congressional District 9 Profile

### Population

| | |
|---|---|
| Total Population: | 777,123 |
| *Age - Under 5:* | *5.9%* |
| *Age - 5 to 19:* | *19.3%* |
| *Age - 20 to 24:* | *9.4%* |
| *Age - 25 to 34:* | *17.9%* |
| *Age - 35 to 44:* | *13.4%* |
| *Age - 45 to 54:* | *12.9%* |
| *Age - 55 to 64:* | *11.1%* |
| *Age - 65+:* | *10.3%* |
| Median Age: | 33.3 |
| Percent Male: | 50.3% |
| Percent Female: | 49.7% |
| Veterans 18 years and older: | 40,053 |

### Housing

| | |
|---|---|
| Total Housing Units: | 339,270 |
| Percent Occupied: | 89.4% |
| *Owner Occupied:* | *46.4%* |
| *Renter Occupied:* | *53.6%* |
| Percent Vacant: | 10.6% |

Occupied: Owner | Renter; Vacant
U.S. Split: 63.0% | 37.0%

### Race & Hispanic Origin

| | |
|---|---|
| One Race | |
| *White:* | *77.2%* |
| *Black or African American:* | *4.9%* |
| *American Indian and Alaska Native:* | *2.7%* |
| *Asian:* | *5.0%* |
| *Native Hawaiian and Other Pacific Islander:* | *0.2%* |
| *Some Other Race:* | *6.1%* |
| Two or More Races: | 3.9% |
| Hispanic or Latino (of any race): | 29.3% |

### Population Density

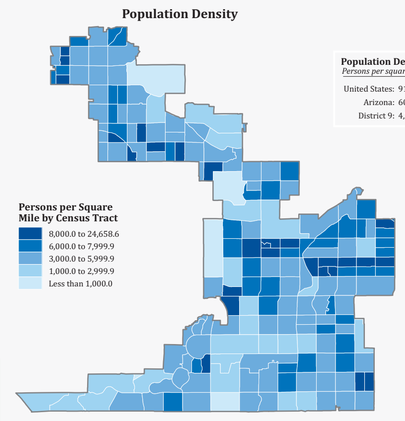


**Map Source:** 2011-2015 American Community Survey 5-Year Estimates
*Note: Only the portions of the census tracts within the congressional district are shown for tracts that extend beyond the boundary of the district.*

**Data Source:** 2015 American Community Survey 1-Year Estimates
*Note: Figures may not add to 100% due to rounding.*

Data are based on a sample and are subject to sampling variability. Percentages may not be statistically different when compared to U.S. percentage.

For more information on the American Community Survey, visit ***census.gov/acs***.

For more Congressional District data, visit ***census.gov/mycd***.

United States Census Bureau

For general information, contact the Congressional Affairs Office at (301) 763-6100.
For more information regarding congressional district plans as a result of the 2010 Census, redistricting, and voting rights data, contact the Census Redistricting and Voting Rights Data Office at (301) 763-4039 or www.census.gov/rdo.
For information regarding other U.S. Census Bureau products, visit www.census.gov.
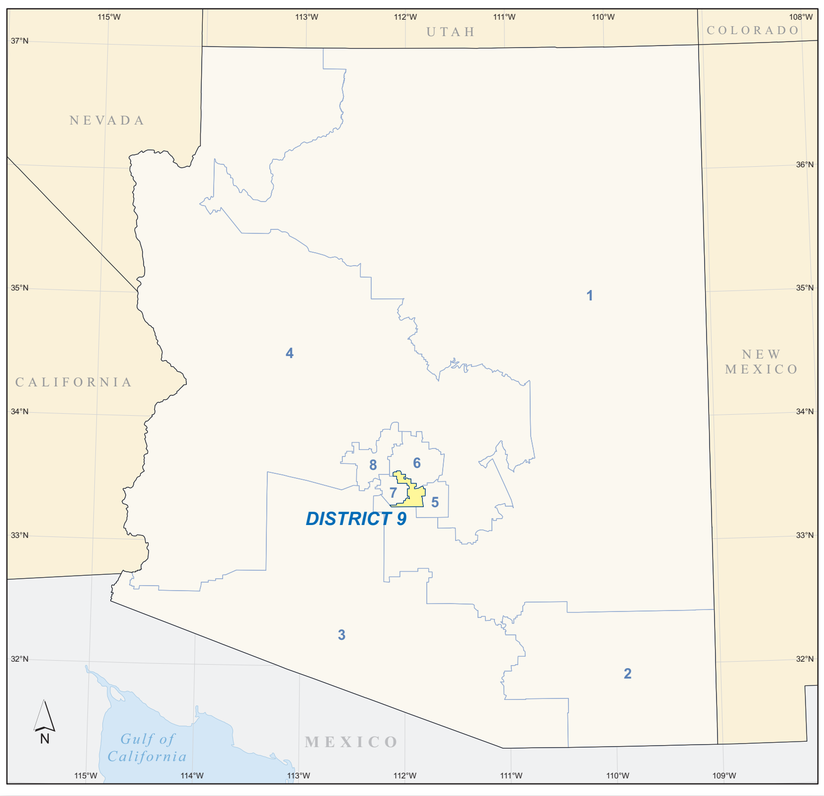
Location of Arizona's 9th Congressional District - 9 Districts Total