116th Congress of the United States

DELAWARE

Representative Lisa Blunt Rochester

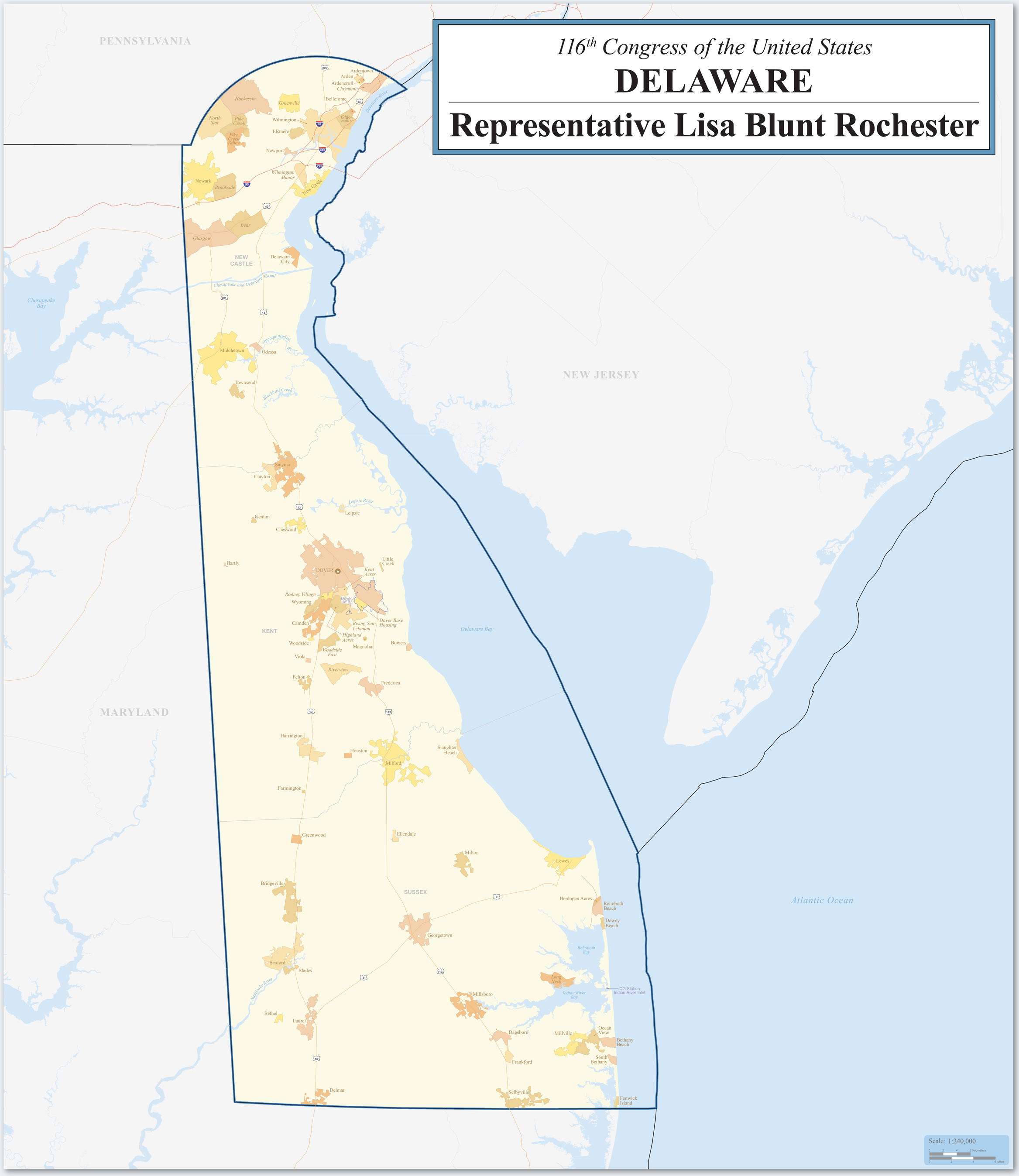

Map Legend

- Congressional District (One At-Large)
- KANSAS — State or Statistically Equivalent Entity
- ERIE — County or Statistically Equivalent Entity
- OLYMPIA — State Capital
- Collinsville — Incorporated Place
- Turley — Census Designated Place (CDP)
- Fort Belvoir — Military Installation
- Lake Champlain — Water Body
- 44 — Interstate Highway
- 56 — U.S. Highway

Congressional districts are those in effect for the 116th Congress of the United States (January 2019-2021); all other legal boundaries and names are as of January 1, 2010. The boundaries shown on this map are for Census Bureau statistical data collection and tabulation purposes only; their depiction and designation for statistical purposes does not constitute a determination of jurisdictional authority or rights of ownership or entitlement.

Source: U.S. Census Bureau's MAF/TIGER database (TAB10)
Projection: State-based Alber's Equal Area

For general information, contact the Congressional Affairs Office at (301) 763-6100. For more information regarding congressional district plans as a result of the 2010 Census, redistricting, and voting rights data, contact the Census Redistricting and Voting Rights Data Office at (301) 763-4039 or www.census.gov/rdo. For information regarding other U.S. Census Bureau products, visit www.census.gov.

Number of Congressional Districts by State

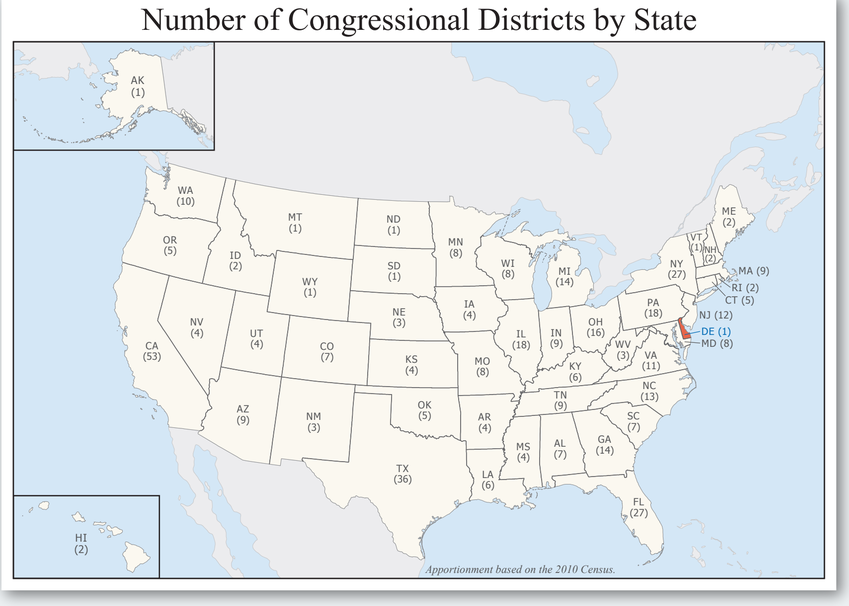

Delaware Profile

Population

Total Population:	945,934
Age - Under 5:	*5.9%*
Age - 5 to 19:	*18.5%*
Age - 20 to 24:	*6.7%*
Age - 25 to 34:	*13.1%*
Age - 35 to 44:	*11.7%*
Age - 45 to 54:	*13.7%*
Age - 55 to 64:	*13.5%*
Age - 65+:	*17.0%*
Median Age:	39.7
Percent Male:	48.4%
Percent Female:	51.6%
Veterans 18 years and older:	64,274

Race & Hispanic Origin

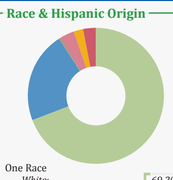

One Race	
White:	*69.2%*
Black or African American:	*21.6%*
American Indian and Alaska Native:	*0.3%*
Asian:	*3.8%*
Native Hawaiian and Other Pacific Islander:	*0.0%*
Some Other Race:	*2.0%*
Two or More Races:	3.0%
Hispanic or Latino (of any race):	9.0%

Education

Total Population, Age 25+:	652,636
High School graduate or higher:	*88.9%*
Bachelor's degree or higher:	*30.9%*
Graduate or professional degree:	*12.9%*

Housing

Total Housing Units:	421,734
Percent Occupied:	83.6%
Owner Occupied:	*70.8%*
Renter Occupied:	*29.2%*
Percent Vacant:	16.4%

Occupied — Vacant
Owner — Renter
U.S. Split: 63.0% | 37.0%

Population Density

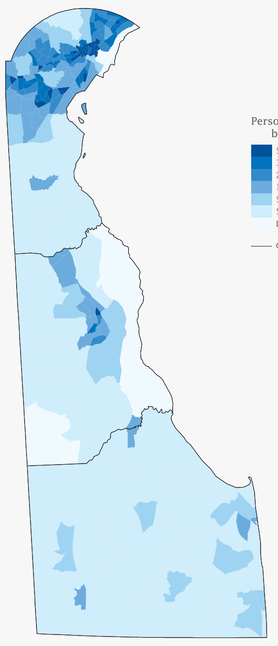

Map Source: 2011-2015 American Community Survey 5-Year Estimates
Data Source: 2015 American Community Survey 1-Year Estimates
Note: Figures may not add to 100% due to rounding.
Data are based on a sample and are subject to sampling variability. Percentages may not be statistically different when compared to U.S. percentage.

For more information on the American Community Survey, visit ***census.gov/acs***.

For Congressional District data, visit ***census.gov/mycd***.

United States™ Census Bureau