116th Congress of the United States

Hawaii - Congressional District 2

Representative Tulsi Gabbard

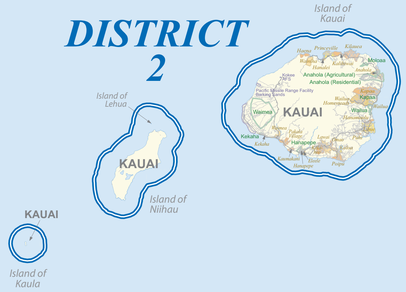

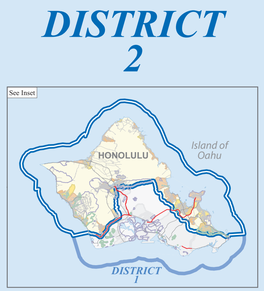

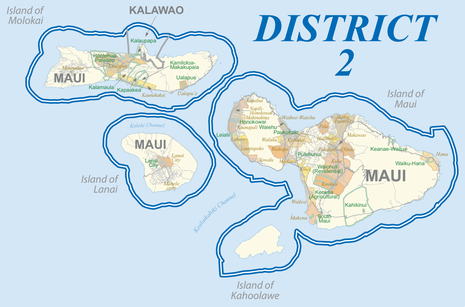

Pacific Ocean

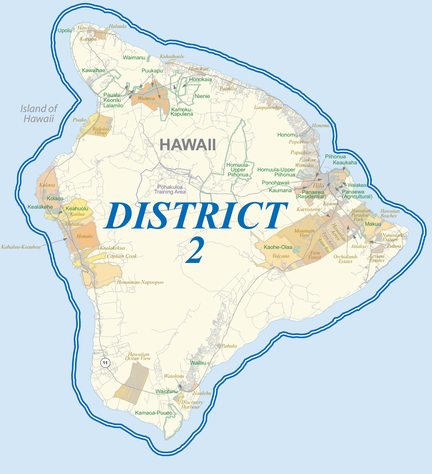

Scale: 1:900,000

Inset

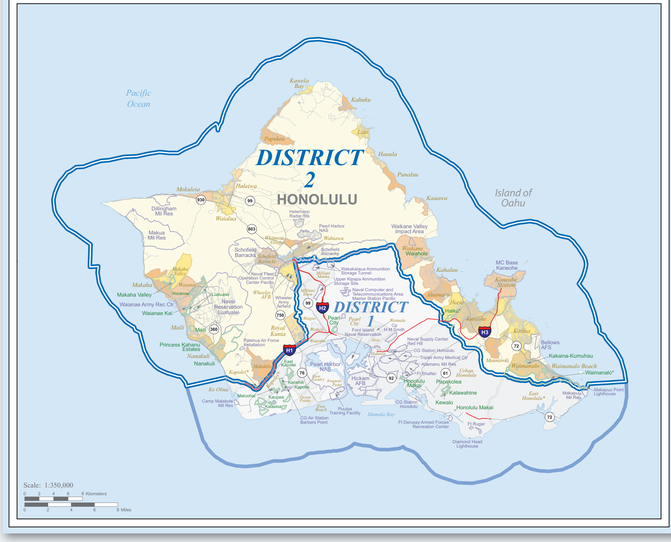

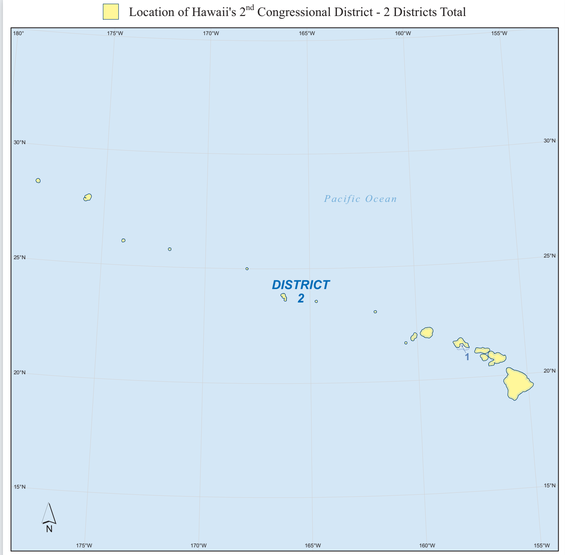

Congressional District 2 Profile

Population

Total Population:	725,830
Age - Under 5:	*7.1%*
Age - 5 to 19:	*18.5%*
Age - 20 to 24:	*7.5%*
Age - 25 to 34:	*14.3%*
Age - 35 to 44:	*12.0%*
Age - 45 to 54:	*11.5%*
Age - 55 to 64:	*13.2%*
Age - 65+:	*16.0%*
Median Age:	36.9
Percent Male:	50.4%
Percent Female:	49.6%
Veterans 18 years and older:	52,943

Housing

Total Housing Units:	275,021
Percent Occupied:	79.0%
Owner Occupied:	*60.6%*
Renter Occupied:	*39.4%*
Percent Vacant:	21.0%

Occupied: Owner (U.S. Split: 43.0%) | Renter (37.0%); Vacant

Race & Hispanic Origin

One Race	
White:	*32.0%*
Black or African American:	*1.7%*
American Indian and Alaska Native:	*0.4%*
Asian:	*25.2%*
Native Hawaiian and Other Pacific Islander:	*11.5%*
Some Other Race:	*0.0%*
Two or More Races:	27.5%
Hispanic or Latino (of any race):	12.3%

Population Density

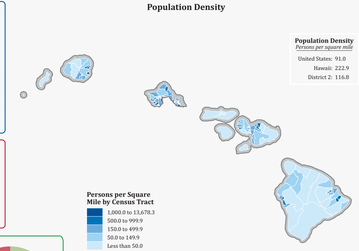

Map Source: 2011-2015 American Community Survey 5-Year Estimates
Note: Only the portions of the census tracts within the congressional district are shown for tracts that extend beyond the boundary of the district.
Data Source: 2015 American Community Survey 1-Year Estimates
Note: Figures may not add to 100% due to rounding.
Data are based on a sample and are subject to sampling variability. Percentages may not be statistically different when compared to U.S. percentage.

For more information on the American Community Survey, visit ***census.gov/acs***.
For more Congressional District data, visit ***census.gov/mycd***.

Map Legend

- DISTRICT 2 — Hawaii Congressional District 2
- DISTRICT 1 — Other Hawaii Congressional District
- Haiku — Hawaiian Home Land†
- ERIE — County or Statistically Equivalent Entity
- Turley — Census Designated Place (CDP) (Inside of Congressional District 2)†
- Justice — Census Designated Place (Outside of Congressional District 2)†
- Fort Belvoir — Military Installation
- Bristol Hbr — Water Body
- 47 — Interstate
- 56 — U.S. Highway
- 32 — State Highway or State Recognized Road
- Walton St — Other Road or Ferry

†Labels for entities located both inside and outside of Congressional District 2 include a '*'.

Congressional districts are those in effect for the 116th Congress of the United States (January 2019-2021); all other legal boundaries and names are as of January 1, 2010. The boundaries shown on this map are for Census Bureau statistical data collection and tabulation purposes only; their depiction and designation for statistical purposes does not constitute a determination of jurisdictional authority or rights of ownership or entitlement.

Source: U.S. Census Bureau's MAF/TIGER database (TAB10)
Projection: State-based Alber's Equal Area

For general information, contact the Congressional Affairs Office at (301) 763-6100.
For more information regarding congressional district plans as a result of the 2010 Census, redistricting, and voting rights data, contact the Census Redistricting and Voting Rights Data Office at (301) 763-4039 or www.census.gov/rdo.
For information regarding other U.S. Census Bureau products, visit www.census.gov.

United States™ Census Bureau