*116th Congress of the United States*

# Pennsylvania - Congressional District 11

## Representative Lloyd Smucker

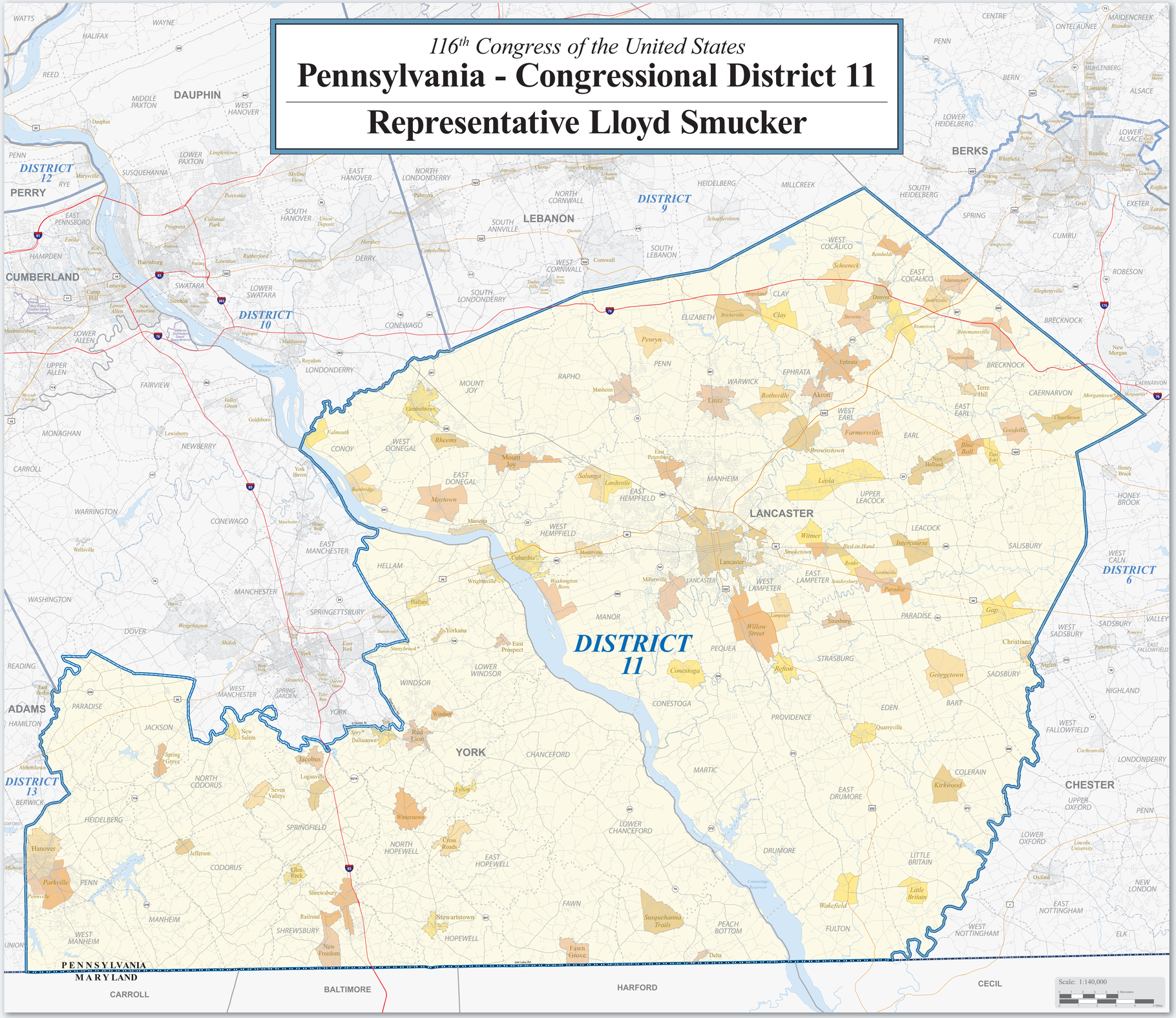


Location of Pennsylvania's 11th Congressional District - 18 Districts Total

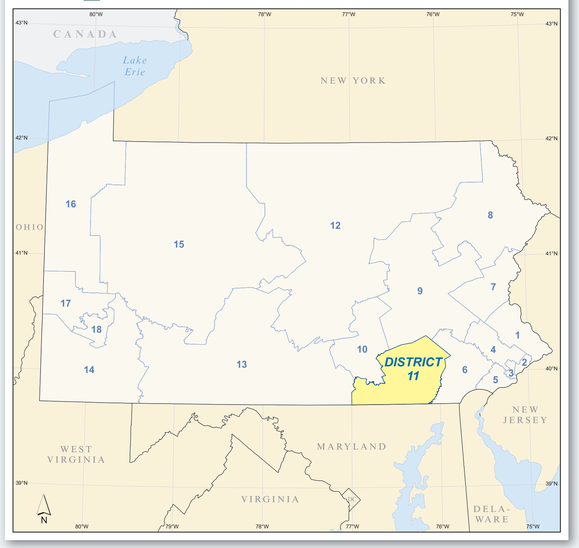


## Congressional District 11 Profile

**Population**

| | |
|---|---|
| Total Population: | 737,805 |
| *Age - Under 5:* | *6.3%* |
| *Age - 5 to 19:* | *19.5%* |
| *Age - 20 to 24:* | *6.0%* |
| *Age - 25 to 34:* | *12.6%* |
| *Age - 35 to 44:* | *11.4%* |
| *Age - 45 to 54:* | *12.9%* |
| *Age - 55 to 64:* | *13.6%* |
| *Age - 65+:* | *17.7%* |
| Median Age: | 40.0 |
| Percent Male: | 49.2% |
| Percent Female: | 50.8% |
| Veterans 18 years and older: | 40,865 |

**Housing**

| | |
|---|---|
| Total Housing Units: | 290,390 |
| Percent Occupied: | 94.8% |
| *Owner Occupied* | *70.3%* |
| *Renter Occupied* | *29.7%* |
| Percent Vacant: | 5.2% |

Occupied: Owner / Renter — Vacant
U.S. Split: 63.9% | 36.1%

**Race & Hispanic Origin**

| One Race | |
|---|---|
| *White* | *90.4%* |
| *Black or African American* | *3.6%* |
| *American Indian and Alaska Native* | *0.1%* |
| *Asian* | *2.1%* |
| *Native Hawaiian and Other Pacific Islander* | *0.1%* |
| *Some Other Race* | *1.6%* |
| Two or More Races | 2.1% |
| Hispanic or Latino (of any race): | 8.5% |

*Note: Except where noted, 'race' refers to people reporting only one race. 'Hispanic' refers to an ethnic category; Hispanics may be of any race.*

**Population Density**

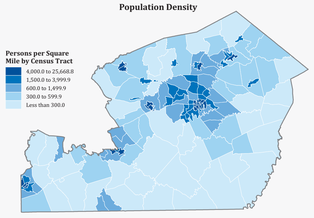


**Population Density**
*Persons per square mile*
United States: 92.2
Pennsylvania: 286.2
District 11: 490.9

**Map Source:** 2013-2017 American Community Survey, 5-Year estimates
*Note: Only the portions of the census tracts within the congressional district are shown for tracts that extend beyond the boundary of the district.*

**Data Source:** 2017 American Community Survey, 1-Year estimates
*Note: Figures may not add to 100% due to rounding.*

Estimates and percentages may not sum due to rounding to protect confidentiality. Percentages may not be statistically different when compared to U.S. percentage.

For more information on the American Community Survey, visit **census.gov/acs**.

For more Congressional District data, visit **census.gov/mycd**.

## Map Legend

| | |
|---|---|
| DISTRICT 11 | Pennsylvania Congressional District 11 |
| DISTRICT 2 | Other Pennsylvania Congressional District |
| Poarch Creek | American Indian Reservation / Off-Reservation Trust Land (Federal)† |
| Pamunkey | American Indian Reservation (State)† |
| KANSAS / OKLAHOMA | State or Statistically Equivalent Entity |
| ERIE | County or Statistically Equivalent Entity |
| CANEY | Minor Civil Division |
| Collinsville | Incorporated Place (Inside of Congressional District 11)† |
| Turley | Census Designated Place (CDP) (Inside of Congressional District 11)† |
| Chelsea | Incorporated Place (Outside of Congressional District 11)† |
| Justice | Census Designated Place (Outside of Congressional District 11)† |
| Fort Belvoir | Military Installation |
| Bristol Hbr | Water Body |
| 81 | Interstate |
| 15 | U.S. Highway |
| 32 | State Highway or State Recognized Road |
| Walton St | Other Road or Ferry |

†Labels for entities located both inside and outside of Congressional District 11 include a '*'.

Congressional districts are those in effect for the 116th Congress of the United States (January 2019-2021); all other legal boundaries and names are as of January 1, 2010. The boundaries shown on this map are for Census Bureau statistical data collection and tabulation purposes only; their depiction and designation for statistical purposes does not constitute a determination of jurisdictional authority or rights of ownership or entitlement.

Source: U.S. Census Bureau's MAF/TIGER database (TAB10)
Projection: State-based Albers Equal Area

For general information, contact the Congressional Affairs Office at (301) 763-6100.
For more information regarding congressional district plans as a result of the 2010 Census, redistricting, and voting rights data, contact the Census Redistricting and Voting Rights Data Office at (301) 763-4039 or www.census.gov/rdo.
For information regarding other U.S. Census Bureau products, visit www.census.gov.

United States Census Bureau