# 116th Congress of the United States

# CALIFORNIA

American Indian Reservations and Off-Reservation Trust Lands (ORTL) in California

| Name | Congressional District | Name | Congressional District | Name | Congressional District |
|---|---|---|---|---|---|
| Agua Caliente Indian Reservation and ORTL | 36 | Greenville Rancheria | 1 | Resighini Rancheria | 2 |
| Alturas Indian Rancheria | 1 | Grindstone Indian Rancheria | 3 | Rincon Reservation | 50 |
| Auburn Rancheria and ORTL | 1,4 | Guidiville Rancheria and ORTL | 2 | Roaring Creek Rancheria | 1 |
| Augustine Reservation | 36 | Hoopa Valley Reservation | 2 | Robinson Rancheria and ORTL | 3,5 |
| Barona Reservation | 50 | Hopland Rancheria and ORTL | 2 | Rohnerville Rancheria | 2 |
| Benton Paiute Reservation and ORTL | 8 | Inaja and Cosmit Reservation | 50 | Round Valley Reservation and ORTL | 2 |
| Berry Creek Rancheria and ORTL | 1 | Jackson Rancheria | 4 | Rumsey Indian Rancheria | 3 |
| Big Bend Rancheria | 1 | Jamul Indian Village | 50 | San Manuel Reservation | 8,31 |
| Big Lagoon Rancheria | 2 | Karuk Reservation and ORTL | 1,2 | San Pasqual Reservation | 50 |
| Big Pine Reservation | 8 | La Jolla Reservation | 50 | Santa Rosa Rancheria | 21 |
| Big Sandy Rancheria | 4 | La Posta Indian Reservation | 50,51 | Santa Rosa Reservation | 36 |
| Big Valley Rancheria | 5 | Laytonville Rancheria | 2 | Santa Ynez Reservation | 24 |
| Bishop Reservation | 8 | Likely Rancheria | 1 | Santa Ysabel Reservation | 50 |
| Blue Lake Rancheria and ORTL | 2 | Lone Pine Reservation | 8 | Sherwood Valley Rancheria and ORTL | 2 |
| Bridgeport Reservation | 8 | Lookout Rancheria | 1 | Shingle Springs Rancheria | 4 |
| Cabazon Reservation | 36 | Los Coyotes Reservation | 50 | Smith River Rancheria and ORTL | 2 |
| Cahuilla Reservation | 36 | Lytton Rancheria | 11 | Soboba Reservation and ORTL | 36 |
| Campo Indian Reservation | 51 | Manchester-Point Arena Rancheria | 2 | Stewarts Point Rancheria | 2 |
| Capitan Grande Reservation | 50 | Manzanita Reservation and ORTL | 50 | Sulphur Bank Rancheria | 3 |
| Cedarville Rancheria and ORTL | 1 | Mesa Grande Reservation | 50 | Susanville Indian Rancheria and ORTL | 1 |
| Chemehuevi Reservation | 8 | Middletown Rancheria | 5 | Sycuan Reservation | 50 |
| Chicken Ranch Rancheria and ORTL | 4 | Montgomery Creek Rancheria | 1 | Table Bluff Reservation | 2 |
| Cold Springs Rancheria | 4 | Mooretown Rancheria and ORTL | 1 | Table Mountain Rancheria | 4 |
| Colorado River Indian Reservation* | 8,36 | Morongo Reservation and ORTL | 36 | Timbi-Sha Shoshone Reservation and ORTL* | 8 |
| Colusa Rancheria | 3 | North Fork Rancheria and ORTL | 4 | Torres-Martinez Reservation | 36,51 |
| Cortina Indian Rancheria | 3 | Pala Reservation | 50 | Trinidad Rancheria and ORTL | 2 |
| Coyote Valley Reservation | 2 | Paskenta Rancheria | 1 | Tule River Reservation and ORTL | 23 |
| Dry Creek Rancheria | 2 | Pauma and Yuima Reservation | 50 | Tuolumne Rancheria | 4 |
| Elk Valley Rancheria and ORTL | 2 | Pechanga Reservation | 42,50 | Twenty-Nine Palms Reservation | 8,36 |
| Enterprise Rancheria | 1 | Picayune Rancheria and ORTL | 4 | Upper Lake Rancheria | 3 |
| Ewiiaapaayp Reservation | 50 | Pinoleville Rancheria | 2 | Viejas Reservation | 50 |
| Fort Bidwell Reservation and ORTL | 1 | Pit River Trust Land | 1 | Washoe Ranches Trust Land* | 4 |
| Fort Independence Reservation | 8 | Quartz Valley Reservation and ORTL | 1 | Woodfords Community | 4 |
| Fort Mojave Reservation and ORTL* | 8 | Ramona Village | 36 | XL Ranch Rancheria | 1 |
| Fort Yuma Indian Reservation* | 51 | Redding Rancheria | 1 | Yurok Reservation | 2 |
| * Entity is located within more than one state. | | Redwood Valley Rancheria | 2 | | |

## Map Legend

- 2 — Congressional District Boundary
- Congressional District Area
- KANSAS — State or Statistically Equivalent Entity
- ERIE — County or Statistically Equivalent Entity
- OLYMPIA — State Capital
- Collinsville — Selected Place†
- Lake Champlain — Water Body
- 44 — Interstate Highway

†Labels for places located within more than one Congressional District include a '*'.

Congressional districts are those in effect for the 116th Congress of the United States (January 2019-2021); all other legal boundaries and names are as of January 1, 2010. The boundaries shown on this map are for Census Bureau statistical data collection and tabulation purposes only; their depiction and designation for statistical purposes does not constitute a determination of jurisdictional authority or rights of ownership or entitlement.

Source: U.S. Census Bureau's MAF/TIGER database (TAB10)
Projection: State-based Alber's Equal Area

For general information, contact the Congressional Affairs Office at (301) 763-6100. For more information regarding congressional district plans as a result of the 2010 Census, redistricting, and voting rights data, contact the Census Redistricting and Voting Rights Data Office at (301) 763-4039 or www.census.gov/rdo. For information regarding other U.S. Census Bureau products, visit www.census.gov.

## Number of Congressional Districts by State

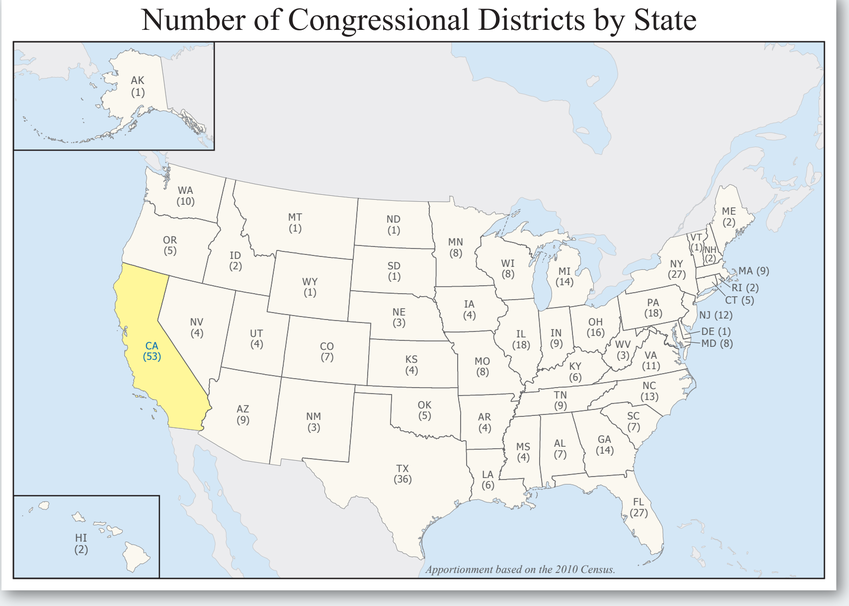


## California Profile

### Population

| | |
|---|---|
| Total Population: | 39,144,818 |
| Age - Under 5: | 6.4% |
| Age - 5 to 19: | 19.6% |
| Age - 20 to 24: | 7.4% |
| Age - 25 to 34: | 14.9% |
| Age - 35 to 44: | 13.3% |
| Age - 45 to 54: | 13.4% |
| Age - 55 to 64: | 11.8% |
| Age - 65+: | 13.3% |
| Median Age: | 36.2 |
| Percent Male: | 49.7% |
| Percent Female: | 50.3% |
| Veterans 18 years and older: | 1,644,215 |

### Race & Hispanic Origin

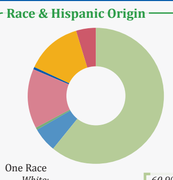

| | |
|---|---|
| One Race | |
| White: | 60.9% |
| Black or African American: | 5.8% |
| American Indian and Alaska Native: | 0.7% |
| Asian: | 14.2% |
| Native Hawaiian and Other Pacific Islander: | 0.4% |
| Some Other Race: | 13.5% |
| Two or More Races: | 4.5% |
| Hispanic or Latino (of any race): | 38.8% |

### Education

| | |
|---|---|
| Total Population, Age 25+: | 26,085,263 |
| High School graduate or higher: | 82.2% |
| Bachelor's degree or higher: | 32.3% |
| Graduate or professional degree: | 12.0% |

### Housing

| | |
|---|---|
| Total Housing Units: | 13,988,399 |
| Percent Occupied: | 92.2% |
| Owner Occupied: | 53.6% |
| Renter Occupied: | 46.4% |
| Percent Vacant: | 7.8% |

Occupied — Vacant
Owner — Renter
U.S. Split: 63.0% | 37.0%

### Population Density

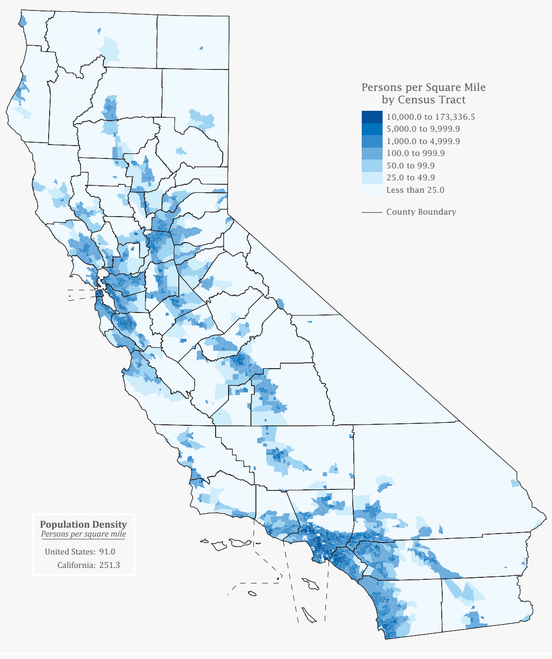


**Population Density**
*Persons per square mile*
United States: 91.0
California: 251.3

**Map Source:** 2011-2015 American Community Survey 5-Year Estimates
**Data Source:** 2015 American Community Survey 1-Year Estimates
*Note: Figures may not add to 100% due to rounding.*
Data are based on a sample and are subject to sampling variability. Percentages may not be statistically different when compared to U.S. percentage.

For more information on the American Community Survey, visit ***census.gov/acs***.

For Congressional District data, visit ***census.gov/mycd***.

United States Census Bureau