# 116th Congress of the United States

# DELAWARE

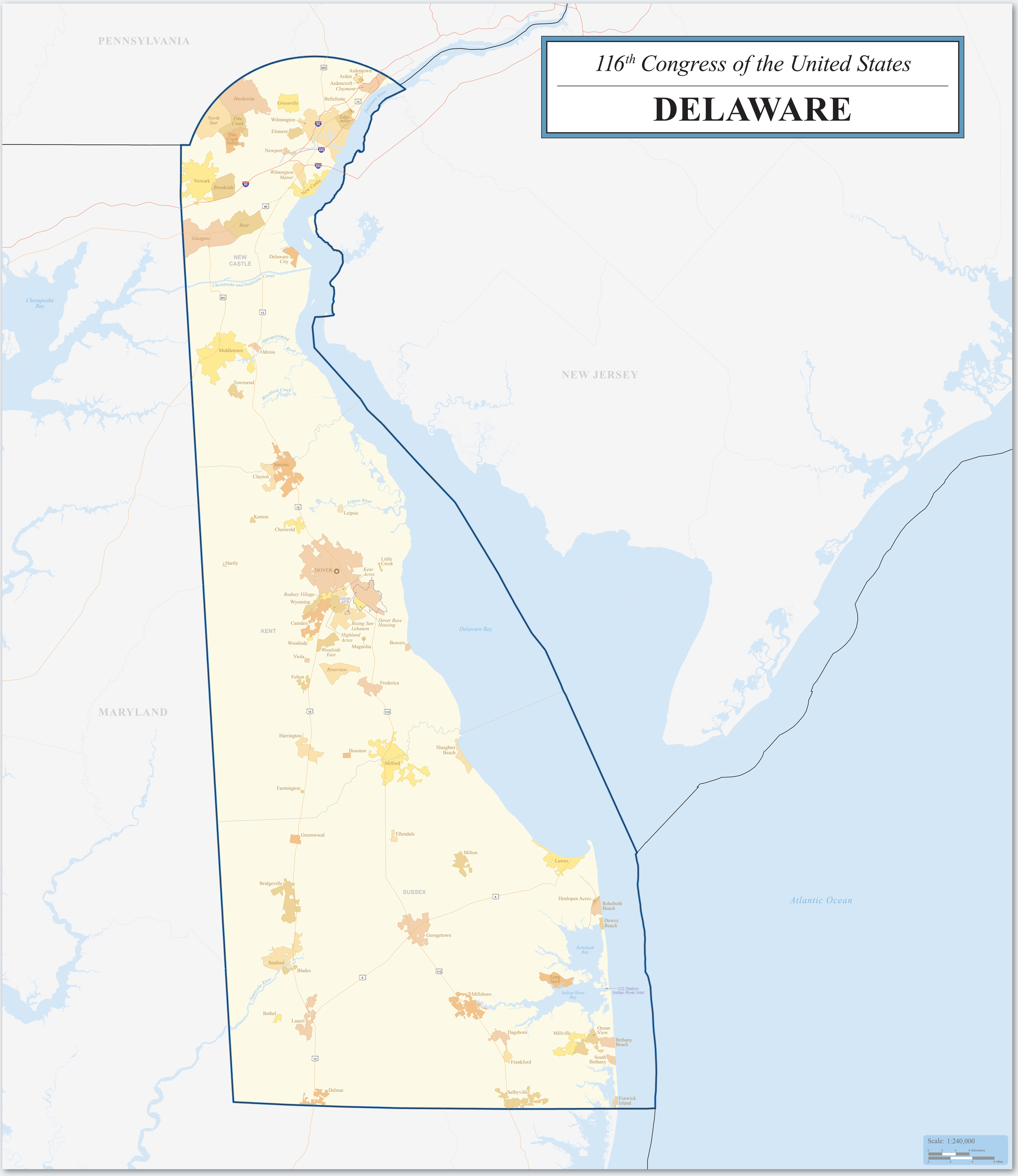


## Map Legend

- Congressional District (One At-Large)
- KANSAS — State or Statistically Equivalent Entity
- ERIE — County or Statistically Equivalent Entity
- OLYMPIA — State Capital
- Collinsville — Incorporated Place
- Turley — Census Designated Place (CDP)
- Fort Belvoir — Military Installation
- Lake Champlain — Water Body
- 44 — Interstate Highway
- 56 — U.S. Highway

Congressional districts are those in effect for the 116th Congress of the United States (January 2019-2021); all other legal boundaries and names are as of January 1, 2010. The boundaries shown on this map are for Census Bureau statistical data collection and tabulation purposes only; their depiction and designation for statistical purposes does not constitute a determination of jurisdictional authority or rights of ownership or entitlement.

Source: U.S. Census Bureau's MAF/TIGER database (TAB10)
Projection: State-based Alber's Equal Area

For general information, contact the Congressional Affairs Office at (301) 763-6100. For more information regarding congressional district plans as a result of the 2010 Census, redistricting, and voting rights data, contact the Census Redistricting and Voting Rights Data Office at (301) 763-4039 or www.census.gov/rdo. For information regarding other U.S. Census Bureau products, visit www.census.gov.

## Number of Congressional Districts by State

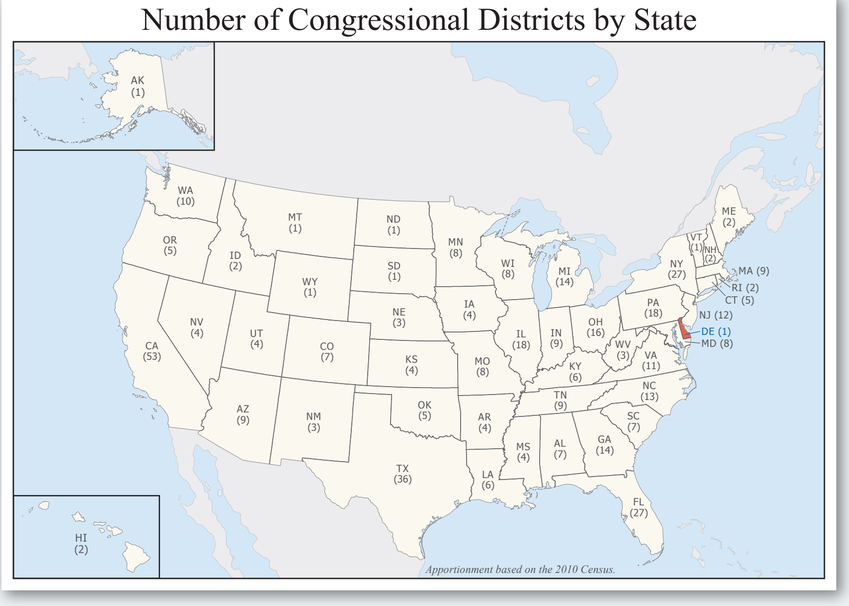


## Delaware Profile

### Population

| | |
|---|---|
| Total Population: | 945,934 |
| *Age - Under 5:* | *5.9%* |
| *Age - 5 to 19:* | *18.5%* |
| *Age - 20 to 24:* | *6.7%* |
| *Age - 25 to 34:* | *13.1%* |
| *Age - 35 to 44:* | *11.7%* |
| *Age - 45 to 54:* | *13.7%* |
| *Age - 55 to 64:* | *13.5%* |
| *Age - 65+:* | *17.0%* |
| Median Age: | 39.7 |
| Percent Male: | 48.4% |
| Percent Female: | 51.6% |
| Veterans 18 years and older: | 64,274 |

### Race & Hispanic Origin

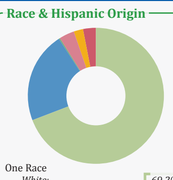

| | |
|---|---|
| One Race | |
| *White:* | *69.2%* |
| *Black or African American:* | *21.6%* |
| *American Indian and Alaska Native:* | *0.3%* |
| *Asian:* | *3.8%* |
| *Native Hawaiian and Other Pacific Islander:* | *0.0%* |
| *Some Other Race:* | *2.0%* |
| Two or More Races: | 3.0% |
| Hispanic or Latino (of any race): | 9.0% |

### Education

| | |
|---|---|
| Total Population, Age 25+: | 652,636 |
| *High School graduate or higher:* | *88.9%* |
| *Bachelor's degree or higher:* | *30.9%* |
| *Graduate or professional degree:* | *12.9%* |

### Housing

| | |
|---|---|
| Total Housing Units: | 421,734 |
| Percent Occupied: | 83.6% |
| *Owner Occupied:* | *70.8%* |
| *Renter Occupied:* | *29.2%* |
| Percent Vacant: | 16.4% |

Occupied — Vacant
Owner — Renter
*U.S. Split: 63.0% | 37.0%*

### Population Density

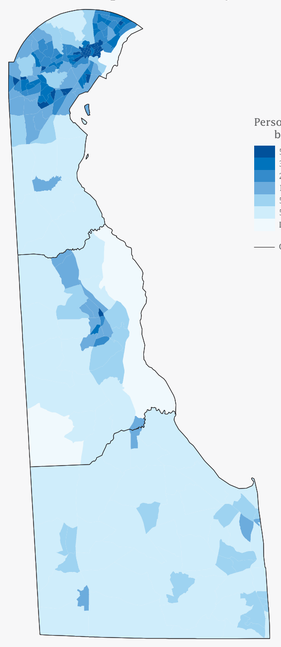


**Population Density**
*Persons per square mile*
United States: 91.0
Delaware: 485.4

**Map Source:** 2011-2015 American Community Survey 5-Year Estimates
**Data Source:** 2015 American Community Survey 1-Year Estimates
*Note: Figures may not add to 100% due to rounding.*
Data are based on a sample and are subject to sampling variability. Percentages may not be statistically different when compared to U.S. percentage.

For more information on the American Community Survey, visit ***census.gov/acs***.

For Congressional District data, visit ***census.gov/mycd***.

United States™ Census Bureau