116th Congress of the United States

FLORIDA

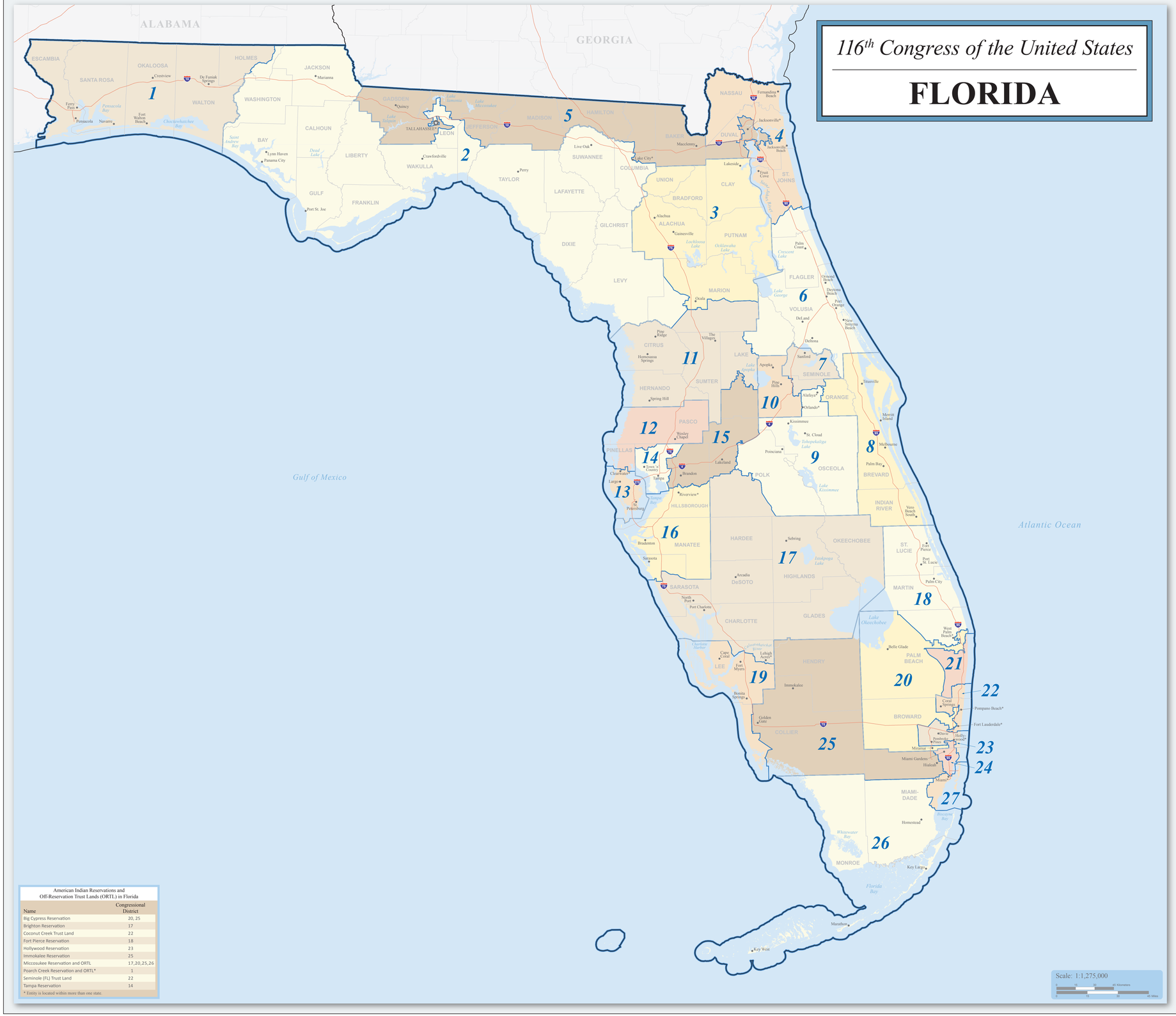

American Indian Reservations and Off-Reservation Trust Lands (ORTL) in Florida

Name	Congressional District
Big Cypress Reservation	20, 25
Brighton Reservation	17
Coconut Creek Trust Land	22
Fort Pierce Reservation	18
Hollywood Reservation	23
Immokalee Reservation	25
Miccosukee Reservation and ORTL	17,20,25,26
Poarch Creek Reservation and ORTL*	1
Seminole (FL) Trust Land	22
Tampa Reservation	14

* Entity is located within more than one state.

Scale: 1:1,275,000

0 10 20 40 Kilometers

0 15 20 45 Miles

Number of Congressional Districts by State

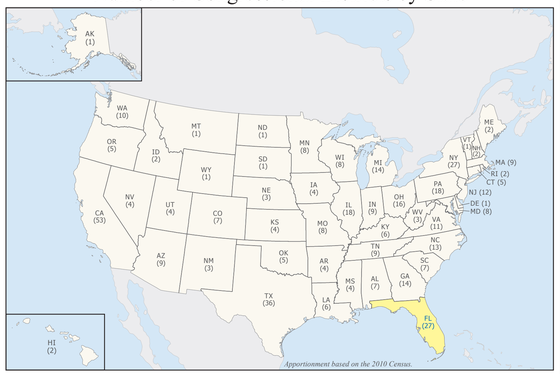

Florida Profile

Population

Total Population:	20,271,272
Age - Under 5:	*5.4%*
Age - 5 to 19:	*17.2%*
Age - 20 to 24:	*6.3%*
Age - 25 to 34:	*12.8%*
Age - 35 to 44:	*12.2%*
Age - 45 to 54:	*13.5%*
Age - 55 to 64:	*13.1%*
Age - 65+:	*19.5%*
Median Age:	41.8
Percent Male:	48.8%
Percent Female:	51.2%
Veterans 18 years and older:	1,460,919

Race & Hispanic Origin

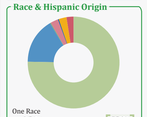

One Race	
White:	*75.8%*
Black or African American:	*16.2%*
American Indian and Alaska Native:	*0.2%*
Asian:	*2.7%*
Native Hawaiian and Other Pacific Islander:	*0.1%*
Some Other Race:	*2.6%*
Two or More Races:	2.5%
Hispanic or Latino (of any race):	24.5%

Education

Total Population, Age 25+:	14,394,281
High School graduate or higher:	*87.6%*
Bachelor's degree or higher:	*28.4%*
Graduate or professional degree:	*10.2%*

Housing

Total Housing Units:	9,210,287
Percent Occupied:	81.0%
Owner Occupied:	*63.8%*
Renter Occupied:	*36.2%*
Percent Vacant:	19.0%

Occupied: Owner | Renter | Vacant

U.S. Split: 63.0% | 37.0%

Population Density

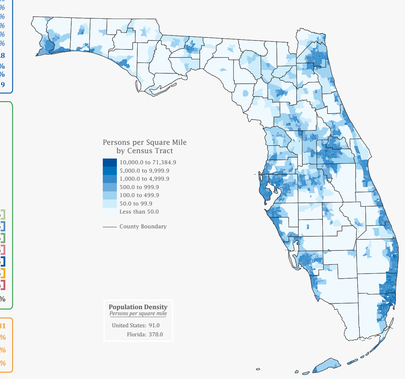

Map Source: 2011-2015 American Community Survey 5-Year Estimates

Data Source: 2015 American Community Survey 1-Year Estimates

Note: Figures may not add to 100% due to rounding.

Data are based on a sample and are subject to sampling variability. Percentages may not be statistically different when compared to U.S. percentage.

For more information on the American Community Survey, visit **census.gov/acs**.

For Congressional District data, visit **census.gov/mycd**.

Map Legend

- 2 — Congressional District Boundary
- Congressional District Area
- KANSAS — State or Statistically Equivalent Entity
- ERIE — County or Statistically Equivalent Entity
- OLYMPIA — State Capital
- Collinsville — Selected Place†
- Lake Champlain — Water Body
- 95 — Interstate Highway

† Labels for places located within more than one Congressional District include a '*'.

Congressional districts are those in effect for the 116th Congress of the United States (January 2019-2021); all other legal boundaries and names are as of January 1, 2010. The boundaries shown on this map are for Census Bureau statistical data collection and tabulation purposes only; their depiction and designation for statistical purposes does not constitute a determination of jurisdictional authority or rights of ownership or entitlement.

Source: U.S. Census Bureau's MAF/TIGER database (TAB10)
Projection: State-based Alber's Equal Area

For general information, contact the Congressional Affairs Office at (301) 763-6100. For more information regarding congressional district plans as a result of the 2010 Census, redistricting, and voting rights data, contact the Census Redistricting and Voting Rights Data Office at (301) 763-4039 or www.census.gov/rdo. For information regarding other U.S. Census Bureau products, visit www.census.gov.

United States™ Census Bureau